

1

20080801-0001171

APN(s): 138-22-602-001

Fee: \$14.00
N/C Fee: \$0.00

CITY OF LAS VEGAS NOTICE OF ZONING ACTION

08/01/2008 09:48:54
T20080163513

TO: ALL INTERESTED PARTIES

Requestor:
LAS VEGAS CITY

Assessor's Parcel No(s): 138-22-602-001

Debbie Conway LEX
Clark County Recorder Pgs: 1

Legal Description: THE LAND REFERRED TO HEREIN IS SITUATED IN THE STATE OF NEVADA, COUNTY OF CLARK, DESCRIBED AS FOLLOWS:


THE NORTHWEST QUARTER (NW¼) OF THE SOUTHEAST QUARTER (SE¼) OF THE NORTHEAST QUARTER (NE¼) OF SECTION 22, TOWNSHIP 20 SOUTH, RANGE 60 EAST, M.D.M.

EXCEPTING THEREFROM THAT PORTION OF LAND CONVEYED TO THE STATE OF NEVADA BY "ORDER OF CONDEMNATION" RECORDED MAY 31, 1978 IN BOOK 895 AS DOCUMENT NO. 854377, OF OFFICIAL RECORDS.

FURTHER EXCEPTING THEREFROM ANY VEINS OR LODES OF QUARTZ, OR OTHER ROCK IN PLACE BEARING GOLD, SILVER, CINNABAR, LEAD, TIN, COPPER, OR OTHER VALUABLE DEPOSITS WITHIN THE LAND ABOVE DESCRIBED, WHICH MAY HAVE BEEN DISCOVERED OR KNOWN TO EXIST ON OR PRIOR TO THE 27TH OF MARCH, 1953.

PLEASE BE ADVISED that the Las Vegas City Council, at a duly-noticed hearing held on **July 2, 2008** approved the following **Case Number(s): EOT-28189** together with various conditions, limitations, and restrictions which may affect your occupancy and/or use, and any other successor property owner(s) occupancy and/or use of the above-referenced real property in the City of Las Vegas. **YOU ARE HEREBY ADVISED AND DIRECTED** to contact the City of Las Vegas' Department of Planning and Development and/or the Las Vegas City Clerk's Office to request a copy of any and all such conditions, limitations or restrictions.

July 18, 2008



Doug Rankin, Planning Manager
City of Las Vegas
731 South Fourth Street
Las Vegas, NV 89101 - (702) 229-6301

ORIGINAL

**WHEN RECORDED, RETURN TO:
CITY OF LAS VEGAS, CITY CLERK
400 STEWART AVENUE, 1ST FLOOR
LAS VEGAS, NV 89101**

20080801-0001170

1

APN(s): 138-22-502-002

Fee: \$14.00
N/C Fee: \$0.00

CITY OF LAS VEGAS NOTICE OF ZONING ACTION

08/01/2008 09:48:54
T20080163513

TO: ALL INTERESTED PARTIES

Requestor:
LAS VEGAS CITY

Assessor's Parcel No(s): 138-22-502-002

Debbie Conway LEX
Clark County Recorder Pgs: 1

Legal Description: THE LAND REFERRED TO HEREIN IS SITUATED IN THE STATE OF NEVADA, COUNTY OF CLARK, DESCRIBED AS FOLLOWS:


THE SOUTHWEST QUARTER (SW¼) OF THE NORTHEAST QUARTER (NE¼) OF THE NORTHEAST QUARTER (NE¼) OF SECTION 22, TOWNSHIP 20 SOUTH, RANGE 60 EAST, M.D.M.

EXCEPTING THEREFROM THAT PORTION OF LAND CONVEYED TO THE STATE OF NEVADA BY "ORDER OF CONDEMNATION" RECORDED MAY 31, 1978 IN BOOK 895 AS DOCUMENT NO. 854377, OF OFFICIAL RECORDS.

FURTHER EXCEPTING THEREFROM ANY VEINS OR LODES OF QUARTZ, OR OTHER ROCK IN PLACE BEARING GOLD, SILVER, CINNABAR, LEAD, TIN, COPPER, OR OTHER VALUABLE DEPOSITS WITHIN THE LAND ABOVE DESCRIBED, WHICH MAY HAVE BEEN DISCOVERED OR KNOWN TO EXIST ON OR PRIOR TO THE 27TH OF MARCH, 1953.

PLEASE BE ADVISED that the Las Vegas City Council, at a duly-noticed hearing held on **July 2, 2008** approved the following **Case Number(s): EOT-28189** together with various conditions, limitations, and restrictions which may affect your occupancy and/or use, and any other successor property owner(s) occupancy and/or use of the above-referenced real property in the City of Las Vegas. **YOU ARE HEREBY ADVISED AND DIRECTED** to contact the City of Las Vegas' Department of Planning and Development and/or the Las Vegas City Clerk's Office to request a copy of any and all such conditions, limitations or restrictions.

July 18, 2008



Doug Rankin, Planning Manager
City of Las Vegas
731 South Fourth Street
Las Vegas, NV 89101 - (702) 229-6301

ORIGINAL

**WHEN RECORDED, RETURN TO:
CITY OF LAS VEGAS, CITY CLERK
400 STEWART AVENUE, 1ST FLOOR
LAS VEGAS, NV 89101**

20080801-0001169

①

APN(s): 138-22-502-001

Fee: \$14.00
N/C Fee: \$0.00

08/01/2008 09:48:54

T20080163513

Requestor:
LAS VEGAS CITY

CITY OF LAS VEGAS NOTICE OF ZONING ACTION

TO: ALL INTERESTED PARTIES

Debbie Conway LEX
Clark County Recorder Pgs: 1

Assessor's Parcel No(s): 138-22-502-001

Legal Description: THE LAND REFERRED TO HEREIN IS SITUATED IN THE STATE OF NEVADA, COUNTY OF CLARK, DESCRIBED AS FOLLOWS:


THE NORTHWEST QUARTER (NW¼) OF THE NORTHEAST QUARTER (NE¼) OF THE NORTHEAST QUARTER (NE¼) OF SECTION 22, TOWNSHIP 20 SOUTH, RANGE 60 EAST, M.D.M.

EXCEPTING THEREFROM THAT PORTION OF LAND CONVEYED TO THE STATE OF NEVADA BY "ORDER OF CONDEMNATION" RECORDED MAY 31, 1978 IN BOOK 895 AS DOCUMENT NO. 854377, OF OFFICIAL RECORDS.

FURTHER EXCEPTING THEREFROM ANY VEINS OR LODES OF QUARTZ, OR OTHER ROCK IN PLACE BEARING GOLD, SILVER, CINNABAR, LEAD, TIN, COPPER, OR OTHER VALUABLE DEPOSITS WITHIN THE LAND ABOVE DESCRIBED, WHICH MAY HAVE BEEN DISCOVERED OR KNOWN TO EXIST ON OR PRIOR TO THE 27TH OF MARCH, 1953.

PLEASE BE ADVISED that the Las Vegas City Council, at a duly-noticed hearing held on **July 2, 2008** approved the following **Case Number(s): EOT-28189** together with various conditions, limitations, and restrictions which may affect your occupancy and/or use, and any other successor property owner(s) occupancy and/or use of the above-referenced real property in the City of Las Vegas. **YOU ARE HEREBY ADVISED AND DIRECTED** to contact the City of Las Vegas' Department of Planning and Development and/or the Las Vegas City Clerk's Office to request a copy of any and all such conditions, limitations or restrictions.

July 18, 2008



Doug Rankin, Planning Manager
City of Las Vegas
731 South Fourth Street
Las Vegas, NV 89101 - (702) 229-6301

ORIGINAL

**WHEN RECORDED, RETURN TO:
CITY OF LAS VEGAS, CITY CLERK
400 STEWART AVENUE, 1ST FLOOR
LAS VEGAS, NV 89101**