



PLANNING & DEVELOPMENT DEPARTMENT

STATEMENT OF FINANCIAL INTEREST

Case Number: **VAR-27954** APN: Portion of 139-33-202-005 ⁰⁰⁷ T.D.

Name of Property Owner: Nevada Power Company

Name of Applicant: Nevada Power Comapny

Name of Representative: Tom Dombrowski

To the best of your knowledge, does the Mayor or any member of the City Council or Planning Commission have any financial interest in this or any other property with the property owner, applicant, the property owner or applicant's general or limited partners, or an officer of their corporation or limited liability company?

Yes

No

If yes, please indicate the member of the City Council or Planning Commission who is involved and list the name(s) of the person or persons with whom the City Official holds an interest. Also list the Assessor's Parcel Number if the property in which the interest is held is different from the case parcel.

City Official: N/A

Partner(s): N/A N/A

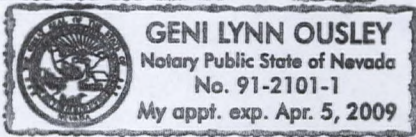
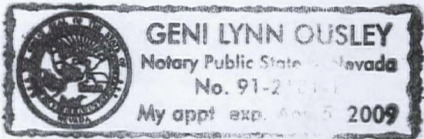
APN: N/A

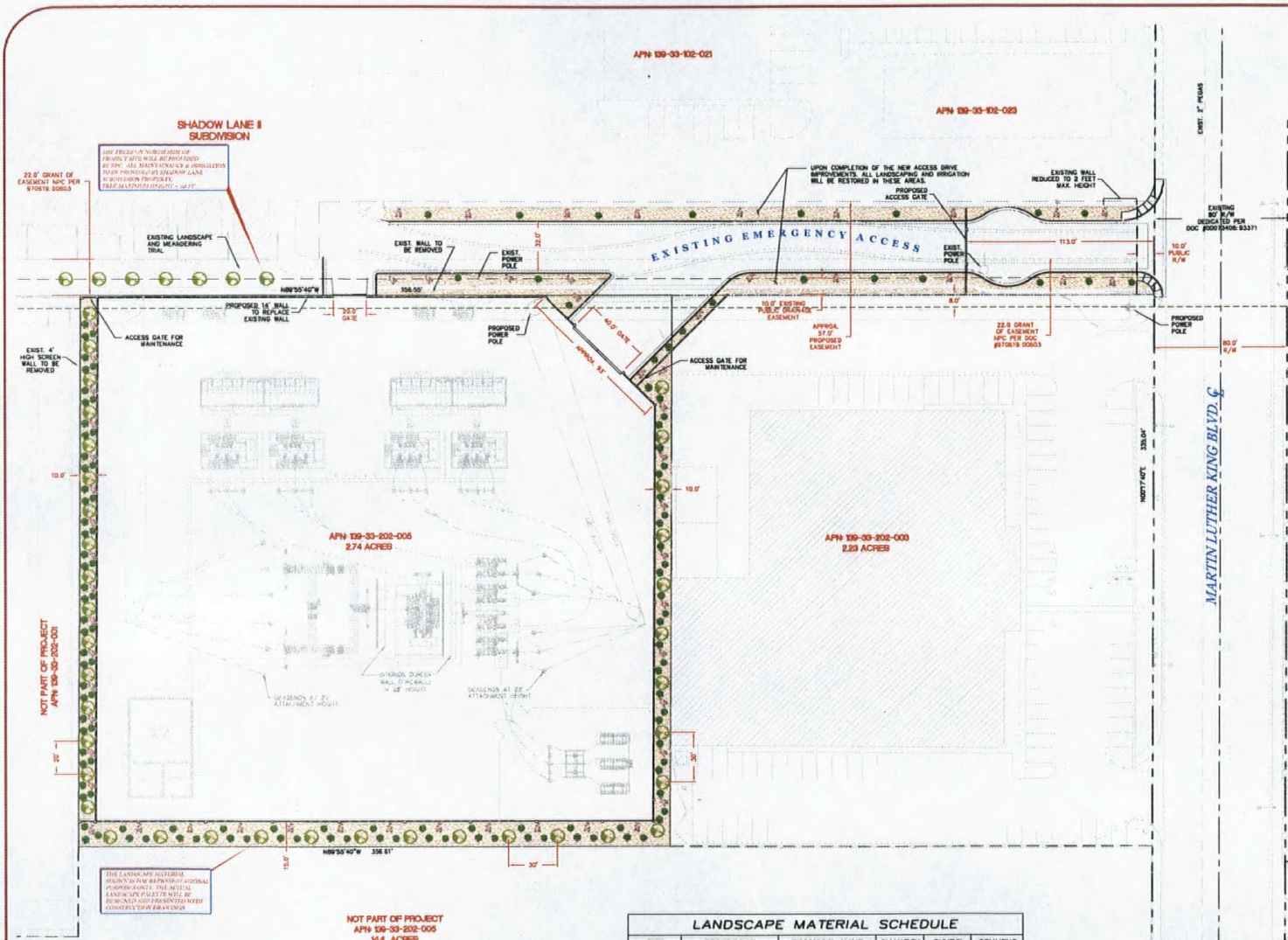
Signature of Property Owner: *Paul J. Kaceta*

Print Name: PAUL J. KACETA

Subscribed and sworn before me

This 29 day of April, 2008
Geni Lynn Ousley
Notary Public in and for said County and State





NOTE:
 THESE DRAWINGS ARE CONCEPTUAL IN NATURE AND
 DO NOT CONSTITUTE A CONTRACT. THE INFORMATION
 CONTAINED HEREIN IS FOR PLANNING AND CONSULTING
 PURPOSES ONLY. THE CLIENT SHALL BE RESPONSIBLE
 FOR OBTAINING ALL NECESSARY PERMITS AND
 APPROVALS FROM THE CITY OF LAS VEGAS.

SITE DATA:
 GROSS PROPERTY SIZE: 2.23 ACRES (96,311 SQ. FT.)
 LOT COVERAGE: 0.5% + 20%
 UTILITY SUBSTATION DOES NOT REQUIRE FENCING

LANDSCAPE MATERIAL SCHEDULE					
SIZE	DESCRIPTION	BOTANICAL NAME	QUANTITY	SYMBOL	COMMENT
2" THICK	GOLD GRANITE WALSH	N/A	12,300 SF		2" THICK
24" BOX	SHREEDING ACACIA	ACACIA SENEGALIENSIS	44 EA.		8" HEIGHT MIN.
5 GAL	COMPACT TEXAS RANGER	LEUCOPYLLUM	37 EA.		
5 GAL	FARTY BUSTER	CALLIANDRA ERIOPHYLLA	48 EA.		
5 GAL	CENTENNIAL BLOOM	BACCHARIS SCUTELLARIA	82 EA.		



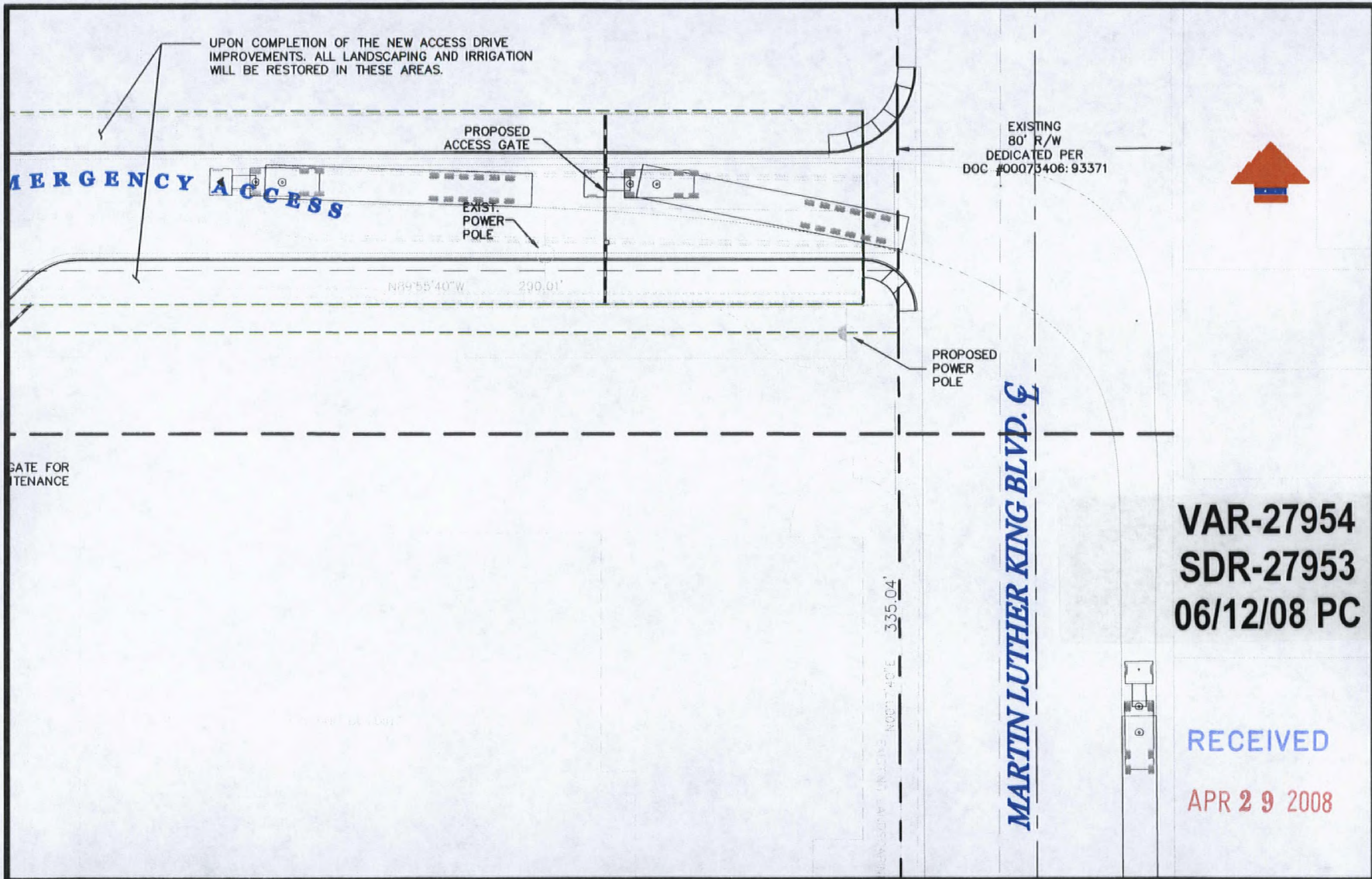
RECEIVED
 MAY 21 2008

VAR-27954
 SDR-27953
 06/12/08 PC REVISED

APPROVAL	DATE

DN-1 SUBSTATION
 USE PERMIT - SITE PLAN (OPTION 2)

© 2008, Universal Design & Construction, LLC. All rights reserved. May 20, 2008 - 3.11pm



VAR-27954
 SDR-27953
 06/12/08 PC

RECEIVED
 APR 29 2008

DRAWING INFO.			△			
DRAWN	04/25/2008	J.H.	△			
DSIGD	04/25/2008	M.B.B.	△			
CHKD	04/25/2008	M.B.B.	△			
APP'D			△			
DATE	BY		BY	DATE	REVISIONS	

**DOWNTOWN DN-I SUBSTATION
 AUTOTURN ACCESS EXHIBIT**

SHEET: 1 OF 1

PROJ. ID : DS589JNDNS

