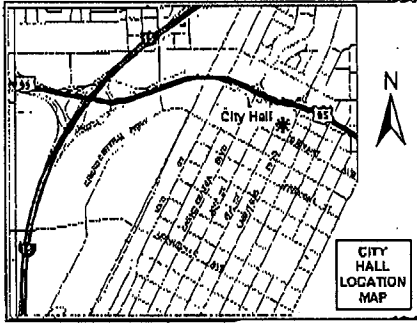


City of Las Vegas
Office Of The City Clerk
400 Stewart Avenue
Las Vegas, Nevada 89101



UNITED STATES POSTAGE
02 1M \$ 00.41⁰
0004239954 APR 04 2008
MAILED FROM ZIP CODE 89101

Return Service Requested Official Notice of Public Hearing



If you wish to file your protest or support on this request, check the appropriate box below and return this card in an envelope with postage to the Office Of The City Clerk at the address listed above or fax this side of this card to (702) 382-4803. If you would like to contact your Council Representative, please call (702) 229-6405.

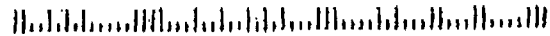
I SUPPORT
this Request

I OPPOSE
this Request

Please use available blank space on card for your comments.
SUP-26774

PINEDA JOSE R
4633 BALSAM ST
LAS VEGAS NV 89108-5705

89108-5705 0017



RECEIVED
CITY CLERK


2008 APR 21 A 7:58

Submitted after meeting
Date 4/21/08 Item 91

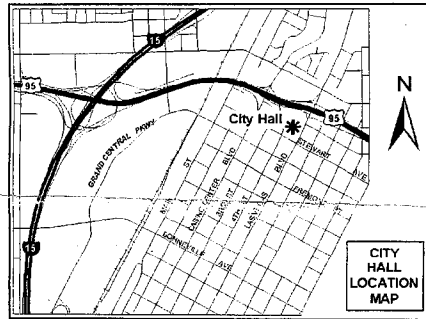
City of Las Vegas
Office Of The City Clerk
400 Stewart Avenue
Las Vegas, Nevada 89101

Return Service Requested
Official Notice of Public Hearing

RECEIVED
CITY CLERK



2008 APR 24 A 11: 27



If you wish to file your protest or support on this request, check the appropriate box below and return this card in an envelope with postage to the Office Of The City Clerk at the address listed above or fax this side of this card to (702) 382-4803. If you would like to contact your Council Representative, please call (702) 229-6405.

WAMMACK KATHLEEN M
7004 GOLDEN DESERT AVE
LAS VEGAS NV 89129-7114

I SUPPORT
this Request



I OPPOSE
this Request

Please use available blank space on card for your comments.
SUP-26774

89129+7114 0025



Submitted after meeting
Date 4/24/08 Item 91

2

20080618-0000813

APN(s) 138-03-601-003

Fee: \$15.00
N/C Fee: \$0.00

06/18/2008 09:36:36
T20080119037

CITY OF LAS VEGAS NOTICE OF ZONING ACTION

Requestor:
LAS VEGAS CITY

TO: ALL INTERESTED PARTIES

Debbie Conway KXC
Clark County Recorder Pgs: 2

Assessor's Parcel No(s): 138-03-601-003

Legal Description: PARCEL I:

THAT PORTION OF THE SOUTHWEST QUARTER (SW ¼) OF THE NORTHEAST QUARTER (NE ¼) OF SECTION 3, TOWNSHIP 20 SOUTH, RANGE 60 EAST, M.D.B. & M., DESCRIBED AS FOLLOWS: LOT ONE (1) OF THAT CERTAIN PARCEL MAP ON FILE IN FILE 78, PAGE 58, IN THE OFFICE OF THE COUNTY RECORDER OF CLARK COUNTY, NEVADA, AND RECORDED FEBRUARY 28, 1994, I BOOK 940228 OF OFFICIAL RECORDS AS DOCUMENT NO. 01118.

PARCEL II:


EASEMENTS FOR INGRESS AND EGRESS PARKING, ACCESS FOR VEHICULAR AND PEDESTRIAN TRAFFIC, SIGNAGE, AND PURPOSES INCIDENTAL THERETO AS CONTAINED IN THAT CERTAIN "CROSS PARKING, ACCESS, AND SIGNAGE EASEMENT AND RESTRICTION USE AGREEMENT" RECORDED JULY 19, 1994 IN BOOK 940719 OF OFFICIAL RECORDS AS DOCUMENT NO. 80397.

PLEASE BE ADVISED that the Las Vegas City Council, at a duly-noticed hearing held on **April 16, 2008**, approved the following: **Case Number: SUP-26774** together with various conditions, limitations and restrictions which may affect your occupancy and/or use, and any other successor property owner(s) occupancy and/or use, of the above-referenced real property in the City of Las Vegas. YOU ARE HEREBY ADVISED AND DIRECTED to contact the

ORIGINAL

City of Las Vegas' Department of Planning and Development and/or the Las Vegas City Clerk's Office to request a copy of any and all such conditions, limitations or restrictions.

May 29, 2008



Angela Croli, Deputy City Clerk II
City of Las Vegas
400 Stewart Avenue
Las Vegas, NV 89101 - (702) 229-6311

**WHEN RECORDED, RETURN TO:
CITY OF LAS VEGAS, CITY CLERK
400 STEWART AVENUE, 1ST FLOOR
LAS VEGAS, NV 89101**