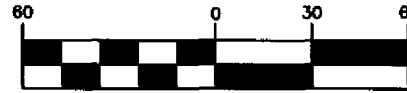


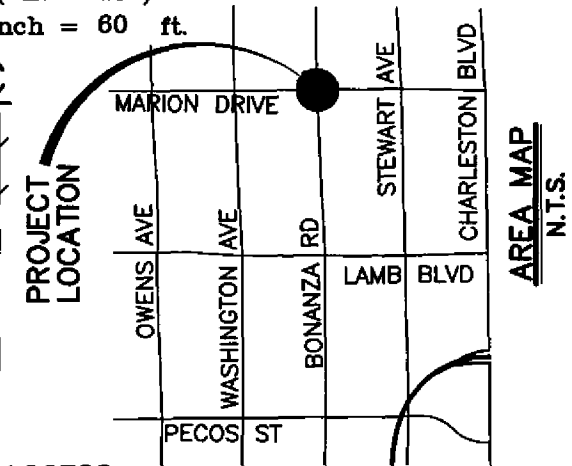
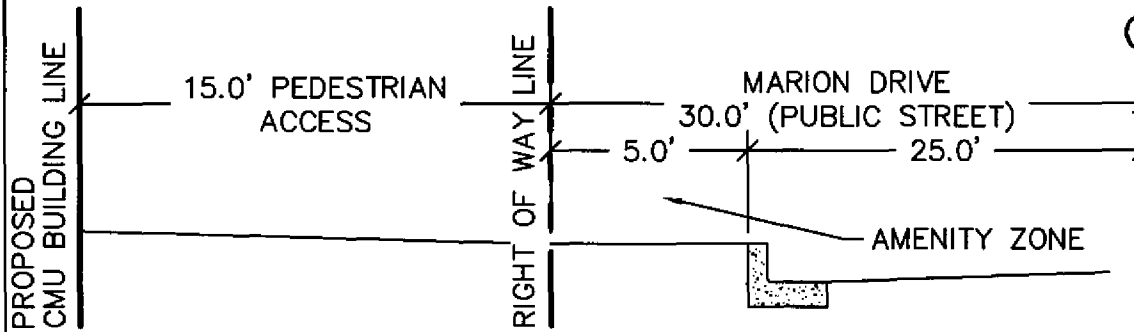
ENCROACHMENT EXHIBIT MARION DRIVE EXHIBIT "A" GRAPHIC SCALE

LEGEND

AREA OF ENCROACHMENT	
AMENITY ZONE	
PROPERTY LINE	
EXIST. CURBING	
CENTERLINE	
BASIS OF BEARINGS	B.O.B.



(IN FEET)
1 inch = 60 ft.



TYPICAL SECTION

N.T.S.

ASSESSOR PARCEL NUMBER
140-29-801-004

15'x471' PEDESTRIAN ACCESS
EASEMENT & LANDSCAPING AREA

