



PLANNING & DEVELOPMENT DEPARTMENT

STATEMENT OF FINANCIAL INTEREST

Case Number: **VAR-26226** APN: **138-33-315-038**

Name of Property Owner: Vincent J. Roth

Name of Applicant: Vincent J. Roth

Name of Representative: Vincent J. Roth

To the best of your knowledge, does the Mayor or any member of the City Council or Planning Commission have any financial interest in this or any other property with the property owner, applicant, the property owner or applicant's general or limited partners, or an officer of their corporation or limited liability company?

 Yes No

If yes, please indicate the member of the City Council or Planning Commission who is involved and list the name(s) of the person or persons with whom the City Official holds an interest. Also list the Assessor's Parcel Number if the property in which the interest is held is different from the case parcel.

City Official: _____

Partner(s): _____

APN: _____

Signature of Property Owner: [Signature]

Print Name: Vincent J. Roth

Subscribed and sworn before me

This 13th day of December, 2007

[Signature]
Notary Public in and for said County and State



Parcel # 138-33-315-038 Lot 11

Scale: $\frac{5/32" = 1'$

Street (612 Ordlich Place) →

29'2" Yard Wall



North ↓

yard Wall

Yard Wall

Yard Wall

Front Yard

Stoop

Path

Driveway

Electrical Box

Patio

Covered Patio

Kitchen

Dining Area

Living Room

Bedroom

Bedroom

Bath

.75 Bath

Laundry

Entry

Path

Yard Wall

Gate

Yard Wall

Carport

13'0"

10'2"

Shed

16'2"

16'2"

10'2"

18"

10'11"

17'7"

17'1"

12.0'

5.0'

20.0'

30.0'

35.0'


3'2"

2'5"

12'2"

4'6"

Shed at 612 Ordrih Place (Lot 11)




Firewall on side facing neighbor's wall




Neighbor's house (616 Ordrih Place – Lot 12)

Distance from side wall (lot line) 1.5 feet (18 inches)



Space between principle structure and shed

View from front yard wall by gate, carport/driveway



VAR-26226
02/14/08 PC