

**AGENDA MEMO**

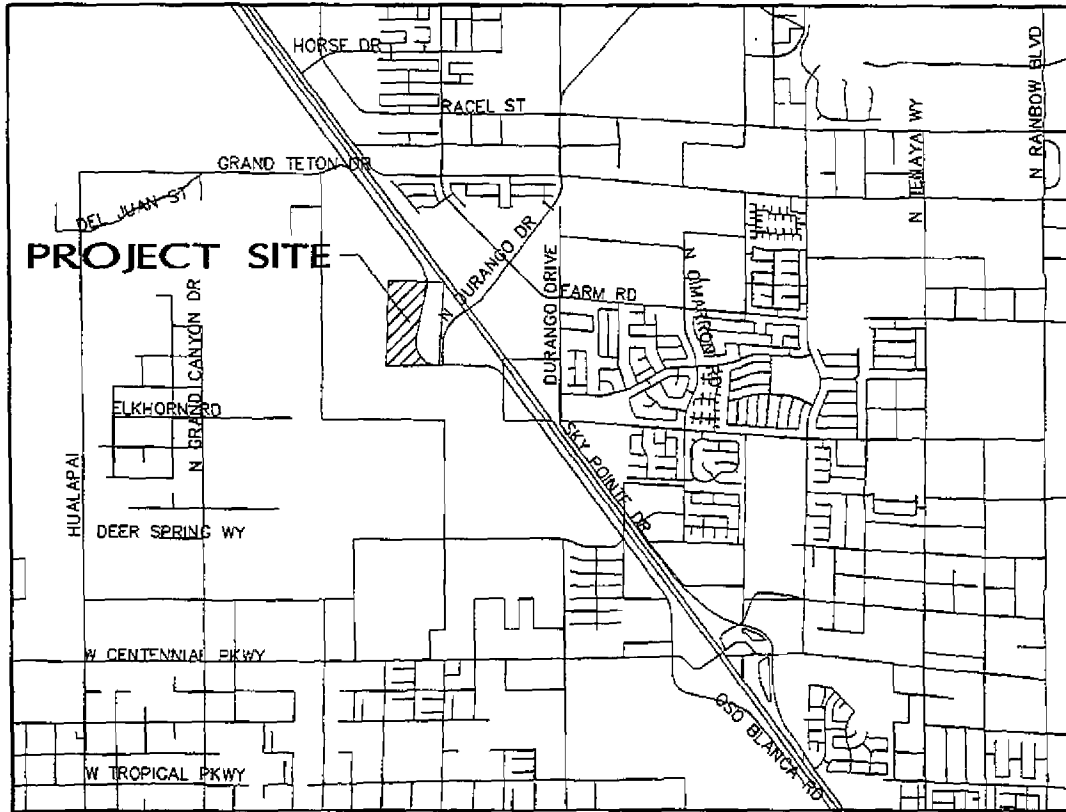
**CITY COUNCIL MEETING DATE: DECEMBER 5, 2007**

**DEPARTMENT: PUBLIC WORKS**

**ITEM DESCRIPTION: APPROVAL OF AN ENCROACHMENT REQUEST FROM VTN NEVADA ON BEHALF OF FAIRFIELD FARM ROAD LIMITED PARTNERSHIP, OWNER (SOUTHWEST CORNER OF FARM ROAD AND OSO BLANCA ROAD)- WARD 6 (ROSS)**

---

1. Copy of Encroachment Exhibit "A" (vicinity map)
2. Copy of Encroachment Exhibit "B" (Severance Lane)
3. Copy of Encroachment Exhibit "C" (Oso Blanca Road)
4. Copy of Encroachment Exhibit "D" (Oso Blanca Road)
5. Copy of Encroachment Exhibit "E" (Farm Road)
6. Copy of Encroachment Exhibit "F" (typical sections)



LOCATION MAP  
NOT TO SCALE



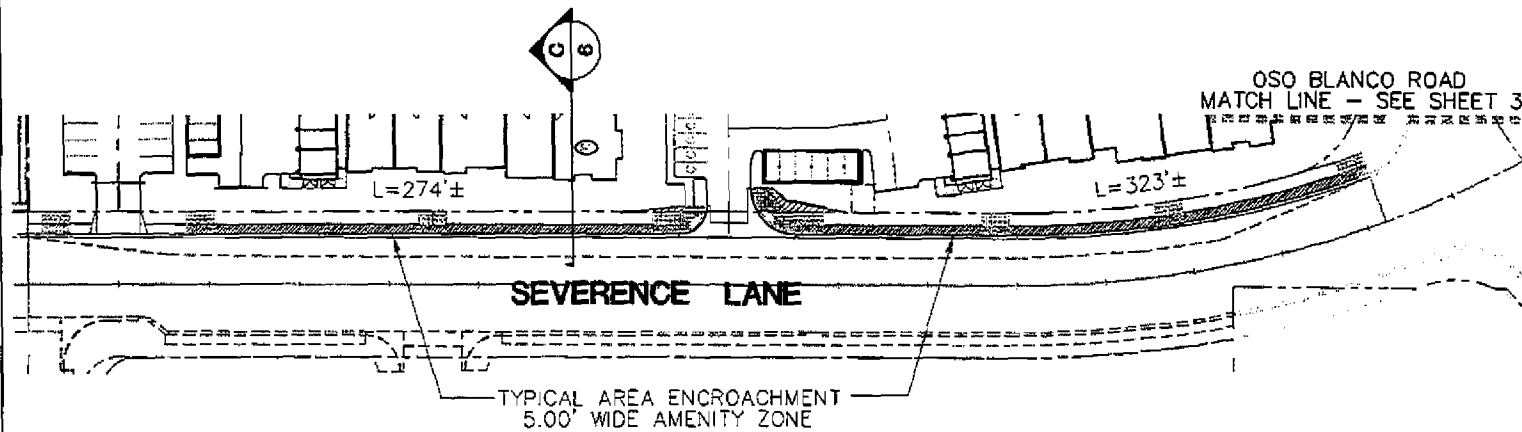
FAIRFIELD AT  
FARM ROAD / U.S. 95  
ENCROACHMENT EXHIBIT "A"

W.O.#: 6622  
DATE: 9-7-07  
BY: RWM  
SCALE: 1" = 80'  
SHEET 1 OF 6

AREA OF ENCROACHMENT



NOTE: FOR SECTIONS  
SEE SHEET 6



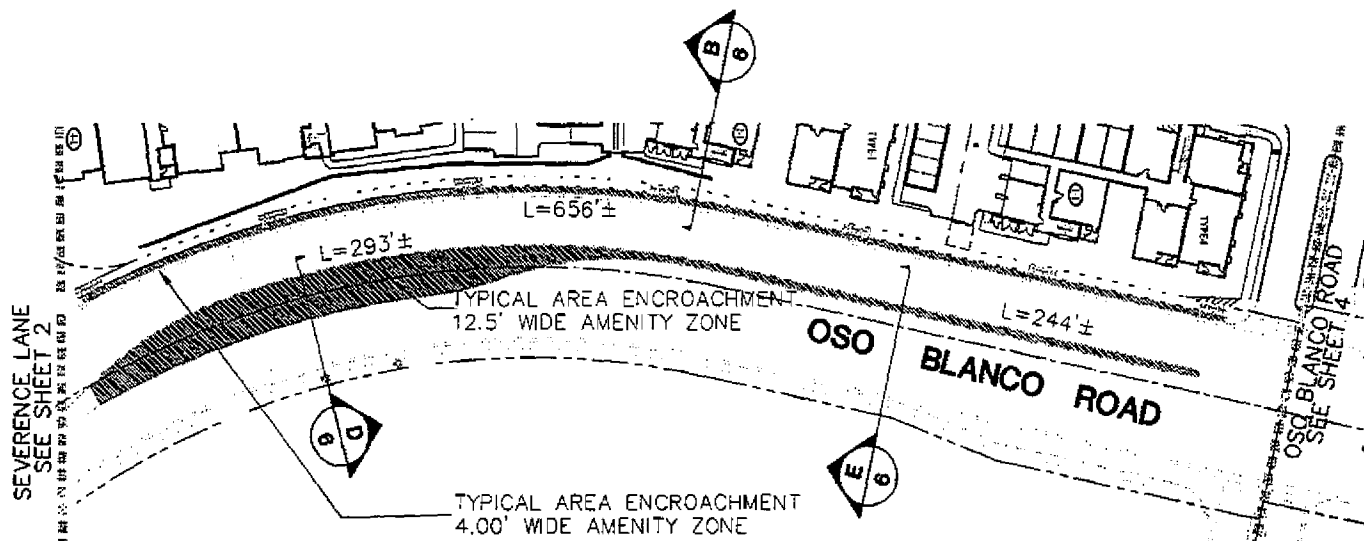
FAIRFIELD AT  
FARM ROAD / U.S. 95  
ENCROACHMENT EXHIBIT "B"

W.O.#: 6622  
DATE: 9-7-07  
BY: RWM  
SCALE: 1" = 100'  
SHEET 2 OF 6

AREA OF ENCROACHMENT



NOTE: FOR SECTIONS  
SEE SHEET 6

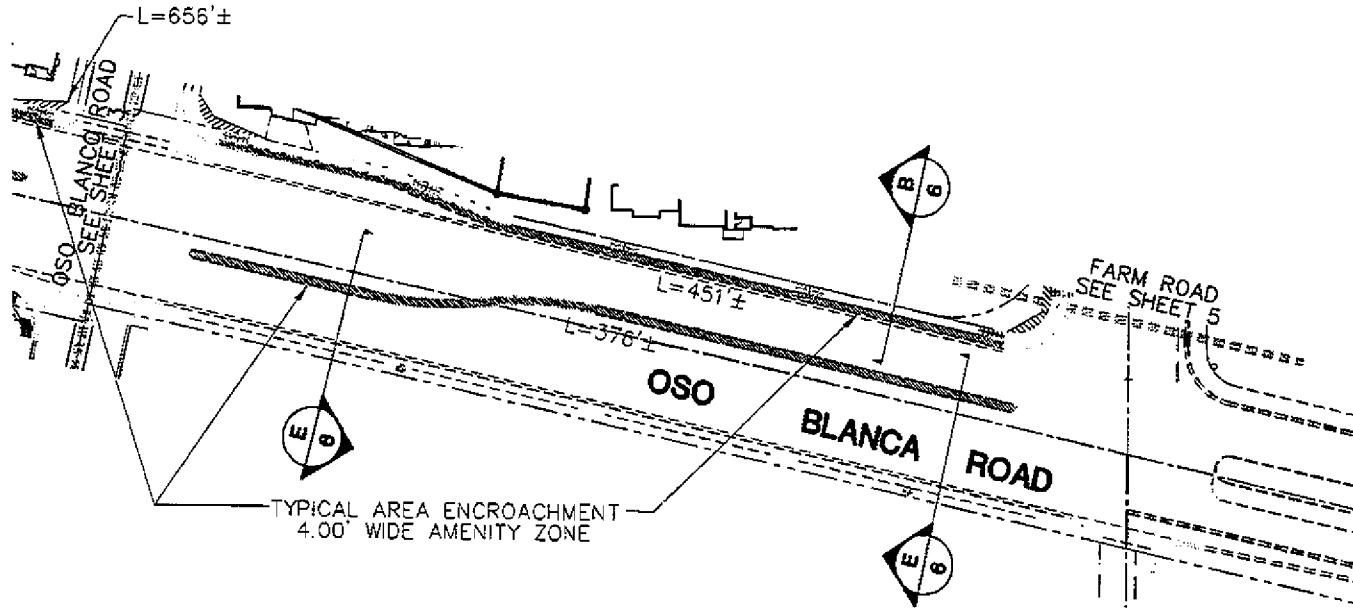
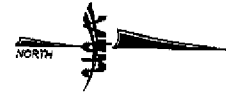


FARFIELD AT  
FARM ROAD / U.S. 95  
ENCROACHMENT EXHIBIT "C"

W.C.#: 6622  
DATE: 9-7-07  
BY: RWM  
SCALE: 1" = 100'  
SHEET 3 OF 6

AREA OF ENCROACHMENT 

NOTE: FOR SECTIONS  
SEE SHEET 6



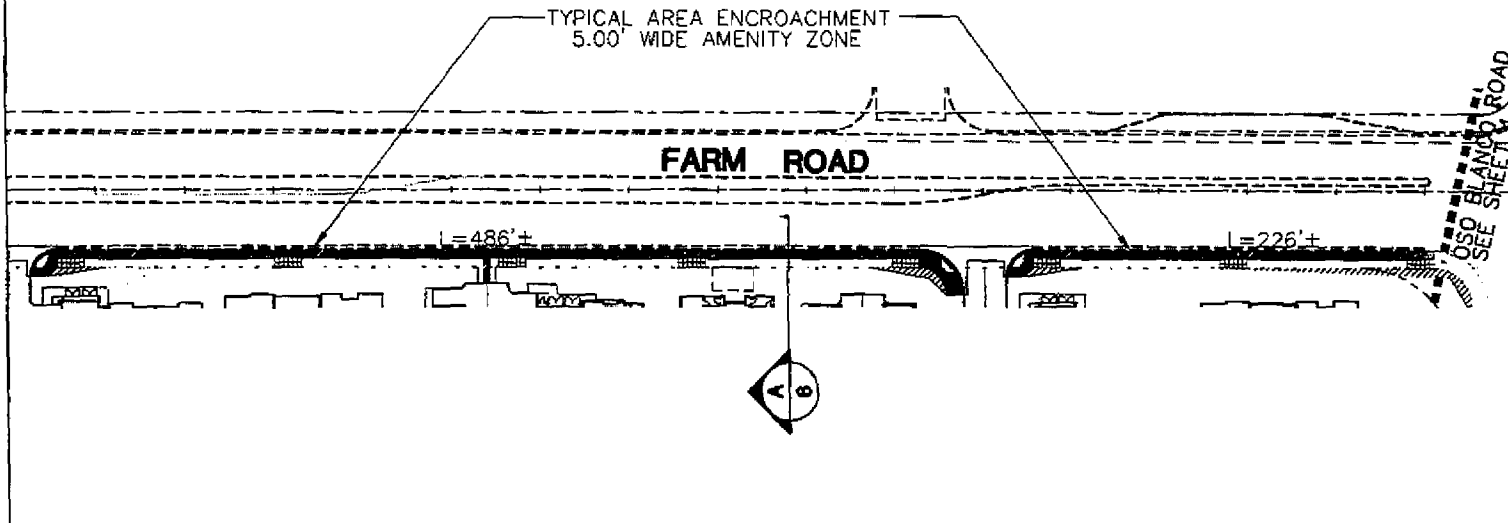
**FAIRFIELD AT  
FARM ROAD / U.S. 95  
ENCROACHMENT EXHIBIT "D"**

W.O.#: 6622  
DATE: 9-7-07  
BY: RWM  
SCALE: 1" = 100'  
SHEET 4 OF 6

AREA OF ENCROACHMENT

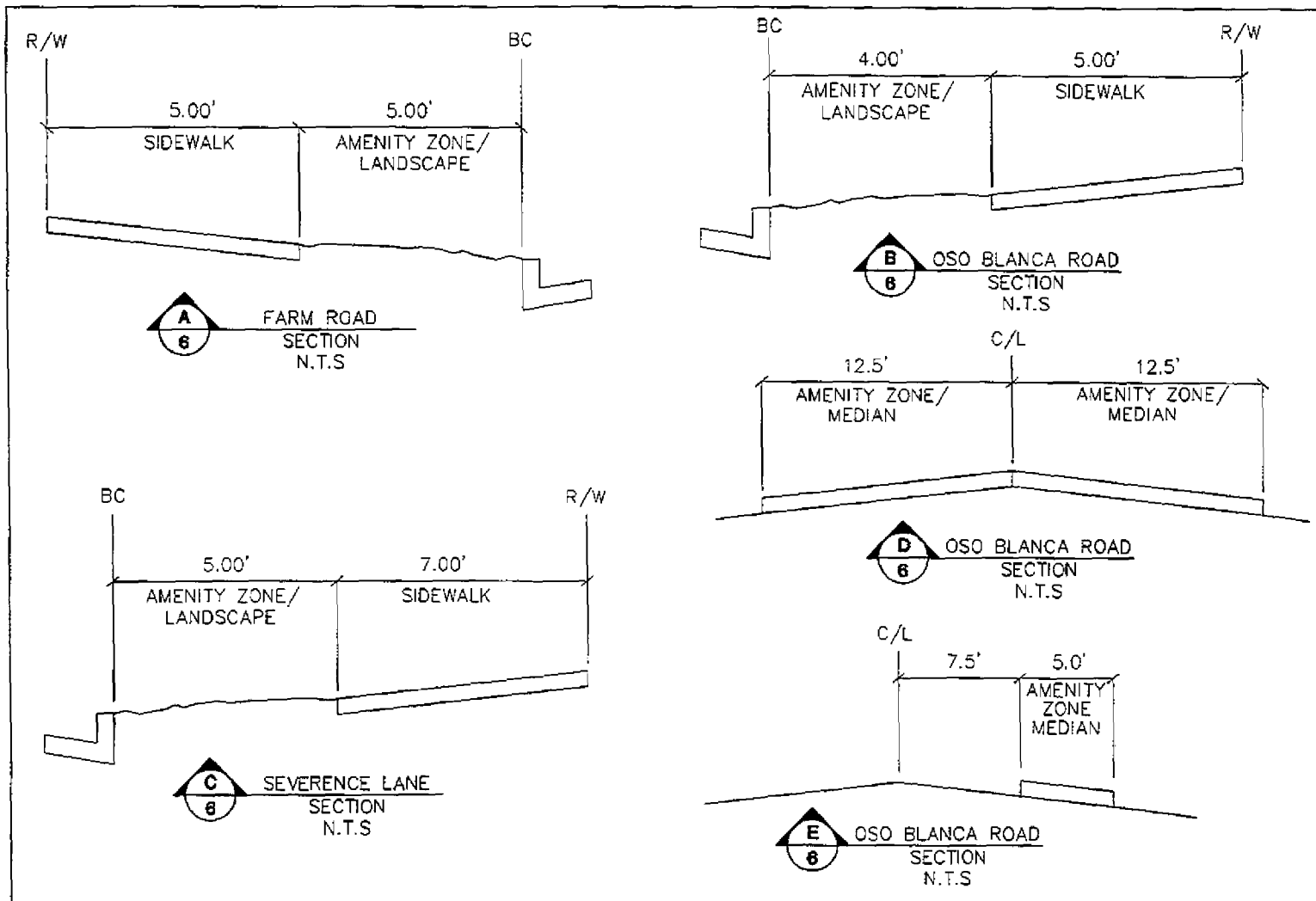


NOTE: FOR SECTIONS  
SEE SHEET 6



FARFIELD AT  
FARM ROAD / U.S. 95  
ENCROACHMENT EXHIBIT "E"

W.O.#: 6622  
DATE: 9-7-07  
BY: RWM  
SCALE: 1" = 80'  
SHEET 5 OF 6



**FAIRFIELD AT  
FARM ROAD / U.S. 95  
ENCROACHMENT EXHIBIT "F"**

W.O.#: 6622  
 DATE: 9-7-07  
 BY: RWM  
 SCALE: N/A  
 SHEET 6 OF 6