



PLANNING & DEVELOPMENT DEPARTMENT

STATEMENT OF FINANCIAL INTEREST

Case Number: **SUP-13490** APN: 162-04-510-004, 005, 006, 007

Name of Property Owner: First Presbyterian Church Las Vegas Nevada

Name of Applicant: First Presbyterian Church Las Vegas Nevada

To the best of your knowledge, does the Mayor or any member of the City Council or Planning Commission have any financial interest in this or any other property with the property owner, applicant, the property owner or applicant's general or limited partners, or an officer of their corporation or limited liability company?

Yes

No

If yes, please indicate the member of the City Council or Planning Commission who is involved and list the name(s) of the person or persons with whom the City Official holds an interest. Also list the Assessor's Parcel Number if the property in which the interest is held is different from the case parcel.

City Official: _____

Partner(s): _____

APN: _____


Signature of Property Owner: *Wayne Petersen*

Print Name: Wayne Petersen, President

Subscribed and sworn before me

This 2nd day of May, 2006

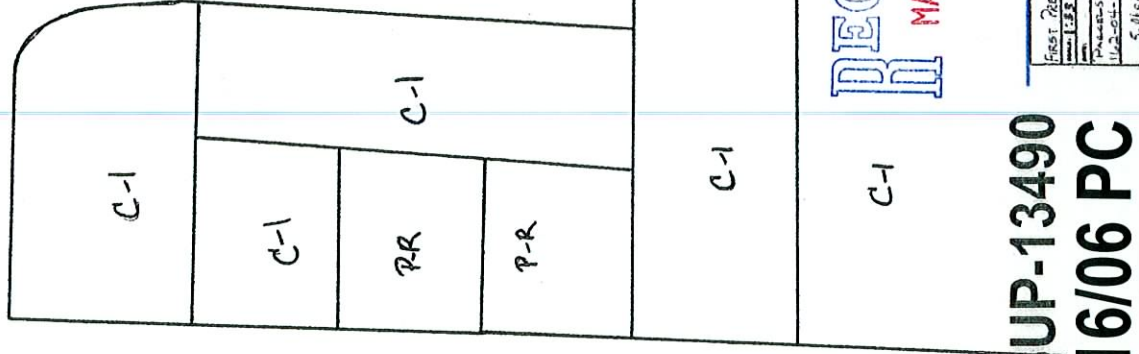
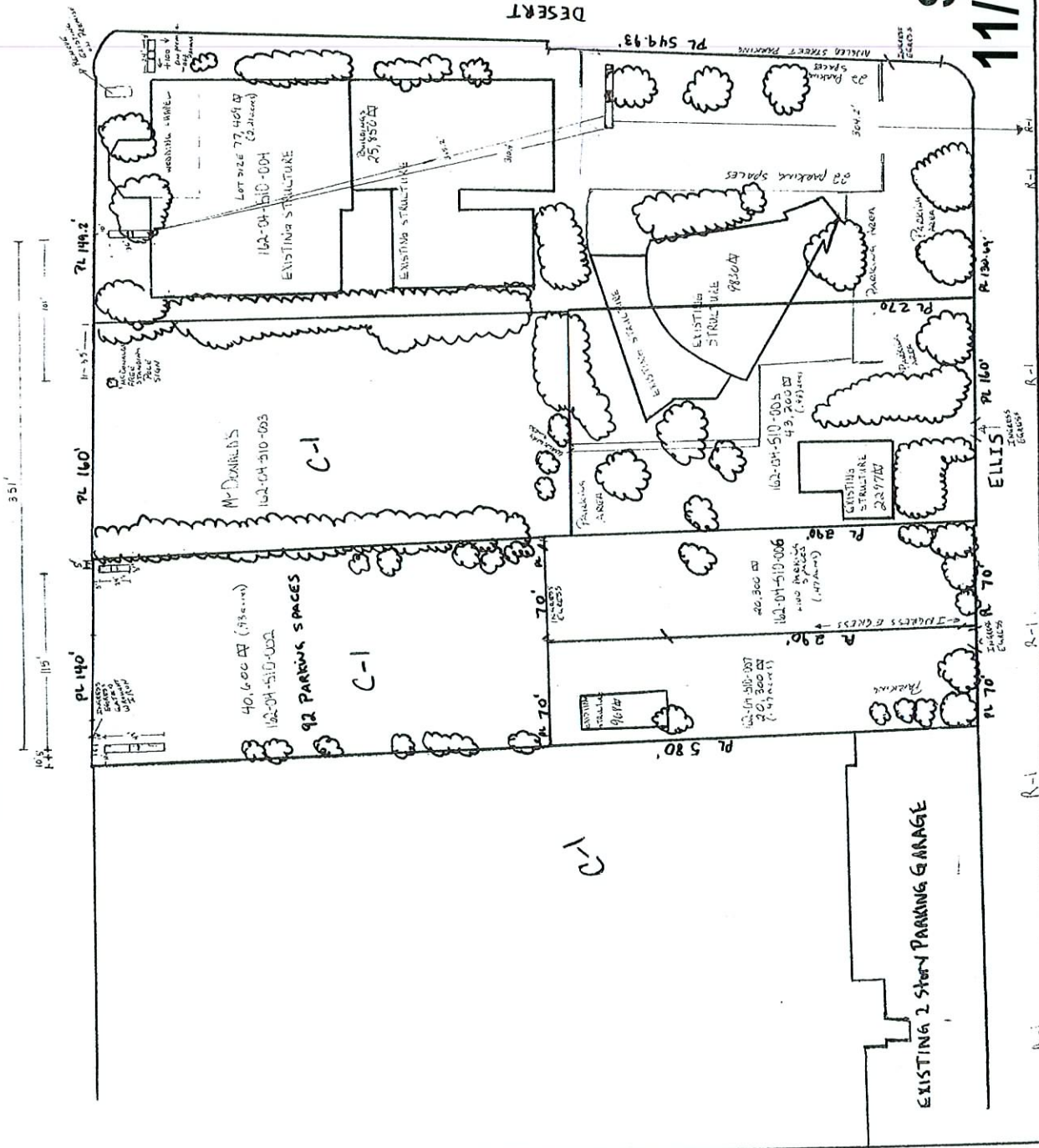
Shelly Webb
Notary Public in and for said County and State



CHARLESTON BLVD



PARKING ANALYSIS
 No ADDITIONAL
 SPACES REQUIRED
 No IMPACT ON Peak Periods



SUP-13490
11/16/06 PC

RECEIVED
MAY 08 2006

FIRST PRESS/TERESA CHURCH L.V. NV	
PROJECT NO.	PC-5
DATE	11/20/04-5/10-002, 004, 005, 007
S. Metrics	

EXISTING 2 STORY PARKING GARAGE

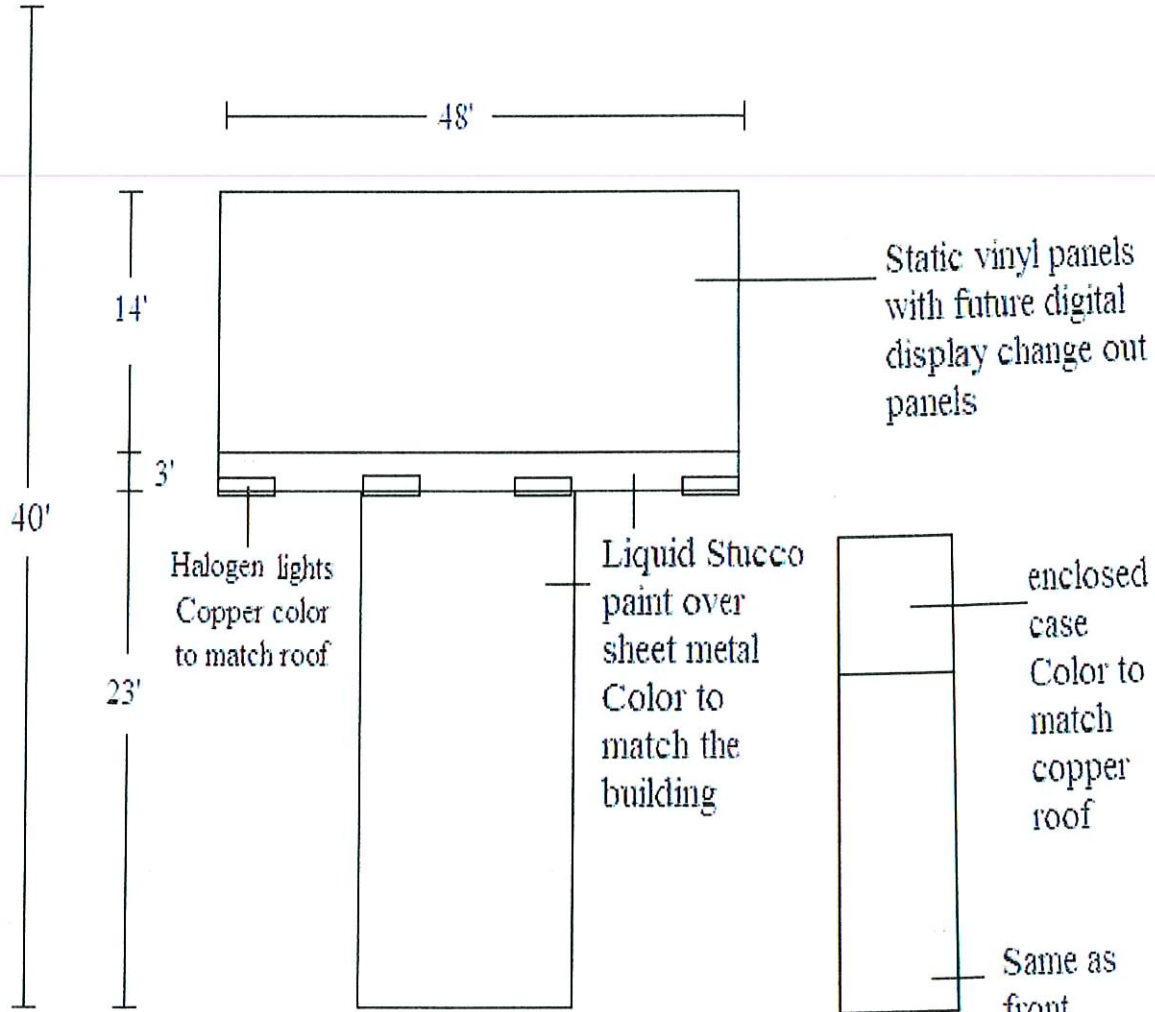
ELEVATION & MATERIALS

FIRST PRESBYTERIAN CHURCH

COLOR, DESIGN AND TEXTURE TO MATCH
BUILDING AND ROOF OF THE CHURCH

162-04-510-00 2

NO SCALE



Front View

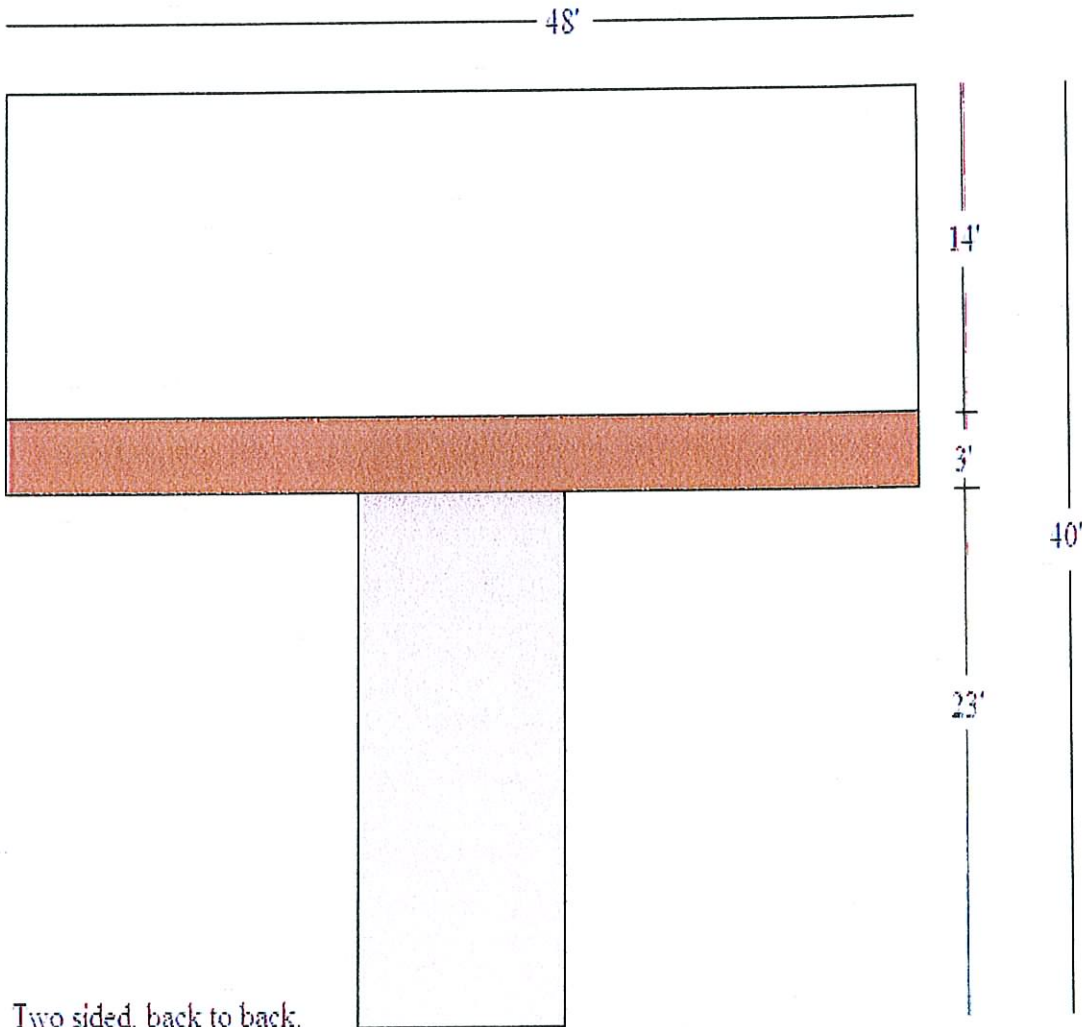
Side View

Off-premise 1,2 & 3

SUP-13490
11/16/06 PC

RECEIVED
MAY 08 2006

Scale 1:10
Elevation



Two sided, back to back,
illuminated, enclosed case
Off Premise Sign

First Presbyterian Church
162-04-510-00X2
On Desert 243' N of Ellis

SUP-13490
11/16/06 PC



SUP-13490 - APPLICANT/OWNER: FIRST PRESBYTERIAN CHURCH OF LV NV
1619 WEST CHARLESTON BOULEVARD
NOVEMBER 16, 2006 PLANNING COMMISSION

06/20/06