

Aug. 29. 2007 2:17PM

No. 1326 P. 1

**The CW Group**  
**Civil Engineers**

August 29, 2007

Linda Maynard  
City of Las Vegas  
Planning Supervisor  
Current Planning Division

Fax: 385-7268

Re: GPA 22268  
ZON 23039  
SDR 23038

Dear Ms. Maynard.

As applicant of record, we are hereby requesting that the above reference applications, which are scheduled to be presented to the planning commission on 9/27/07 be withdrawn without prejudice.

Sincerely

Diana Wainford  
Project Coordinator  
The CW Group



**PLANNING & DEVELOPMENT DEPARTMENT**

**STATEMENT OF FINANCIAL INTEREST**

Case Number: **GPA-22268** APN: \_\_\_\_\_

Name of Property Owner: Victoria Jean Ligotti

Name of Applicant: \_\_\_\_\_

Name of Representative: \_\_\_\_\_

To the best of your knowledge, does the Mayor or any member of the City Council or Planning Commission have any financial interest in this or any other property with the property owner, applicant, the property owner or applicant's general or limited partners, or an officer of their corporation or limited liability company?

\_\_\_\_\_ Yes  No

If yes, please indicate the member of the City Council or Planning Commission who is involved and list the name(s) of the person or persons with whom the City Official holds an interest. Also list the Assessor's Parcel Number if the property in which the interest is held is different from the case parcel.

City Official: \_\_\_\_\_

Partner(s): \_\_\_\_\_

APN: \_\_\_\_\_


Signature of Property Owner: Victoria Jean Ligotti

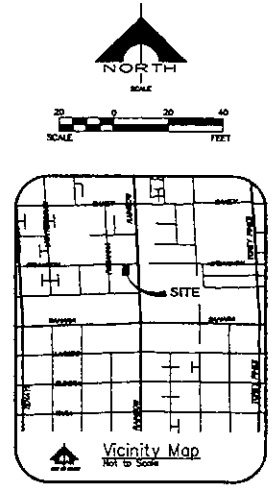
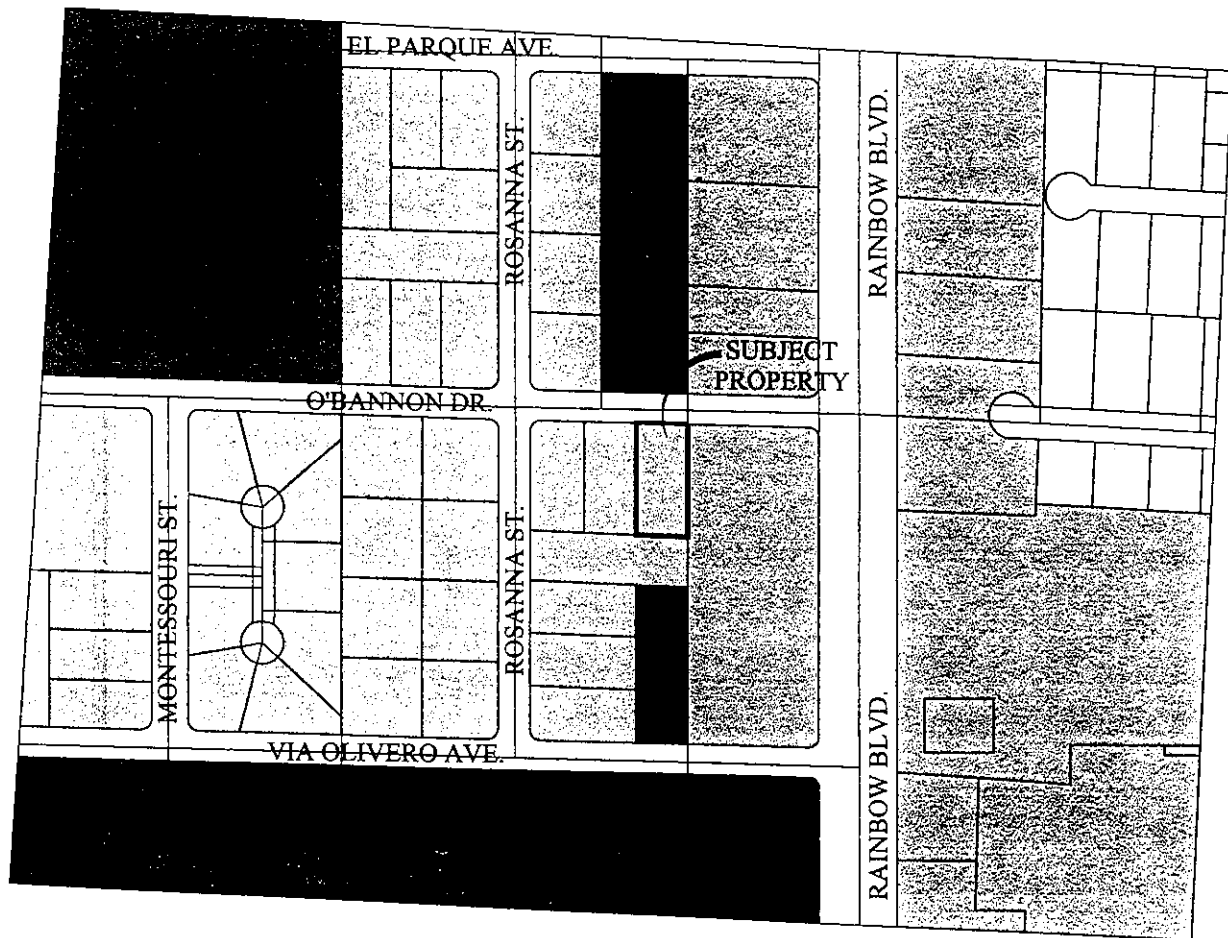
Print Name: Victoria Jean Ligotti







Subscribed and sworn before me

This 25 day of May, 2007

[Signature]  
Notary Public in and for said County and State








-  Limited Commercial District (C-1)
-  Residence Estates District (R-E)
-  Office (O)
-  General Commercial District (C-2)
-  Civic District (C-V)
-  Single-Family Resident-Restricted District (R-D)

**GPA-22268**  
**07/12/07 PC**

**DECLINED**  
 MAY 29 2007

**RAINBOW & O'BANNON**  
**ZONING VICINITY MAP**

CONSULT ENGINEER  
**THE CW GROUP**  
 CIVIL ENGINEERS

SCALE: 1"=20'
DRAWN BY: JWW
DESIGNED BY: JRC
CHECKED BY: JRC
SUBMITTAL DATE: 7/12/07
REV. 1 BY: JWW
REV. 2 BY: JWW
REV. 3 BY: JWW
REV. 4 BY: JWW
REV. 5 BY: JWW
REV. 6 BY: JWW
REV. 7 BY: JWW
REV. 8 BY: JWW
REV. 9 BY: JWW
REV. 10 BY: JWW
REV. 11 BY: JWW
REV. 12 BY: JWW
REV. 13 BY: JWW
REV. 14 BY: JWW
REV. 15 BY: JWW
REV. 16 BY: JWW
REV. 17 BY: JWW
REV. 18 BY: JWW
REV. 19 BY: JWW
REV. 20 BY: JWW
REV. 21 BY: JWW
REV. 22 BY: JWW
REV. 23 BY: JWW
REV. 24 BY: JWW
REV. 25 BY: JWW
REV. 26 BY: JWW
REV. 27 BY: JWW
REV. 28 BY: JWW
REV. 29 BY: JWW
REV. 30 BY: JWW
REV. 31 BY: JWW
REV. 32 BY: JWW
REV. 33 BY: JWW
REV. 34 BY: JWW
REV. 35 BY: JWW
REV. 36 BY: JWW
REV. 37 BY: JWW
REV. 38 BY: JWW
REV. 39 BY: JWW
REV. 40 BY: JWW
REV. 41 BY: JWW
REV. 42 BY: JWW
REV. 43 BY: JWW
REV. 44 BY: JWW
REV. 45 BY: JWW
REV. 46 BY: JWW
REV. 47 BY: JWW
REV. 48 BY: JWW
REV. 49 BY: JWW
REV. 50 BY: JWW
REV. 51 BY: JWW
REV. 52 BY: JWW
REV. 53 BY: JWW
REV. 54 BY: JWW
REV. 55 BY: JWW
REV. 56 BY: JWW
REV. 57 BY: JWW
REV. 58 BY: JWW
REV. 59 BY: JWW
REV. 60 BY: JWW
REV. 61 BY: JWW
REV. 62 BY: JWW
REV. 63 BY: JWW
REV. 64 BY: JWW
REV. 65 BY: JWW
REV. 66 BY: JWW
REV. 67 BY: JWW
REV. 68 BY: JWW
REV. 69 BY: JWW
REV. 70 BY: JWW
REV. 71 BY: JWW
REV. 72 BY: JWW
REV. 73 BY: JWW
REV. 74 BY: JWW
REV. 75 BY: JWW
REV. 76 BY: JWW
REV. 77 BY: JWW
REV. 78 BY: JWW
REV. 79 BY: JWW
REV. 80 BY: JWW
REV. 81 BY: JWW
REV. 82 BY: JWW
REV. 83 BY: JWW
REV. 84 BY: JWW
REV. 85 BY: JWW
REV. 86 BY: JWW
REV. 87 BY: JWW
REV. 88 BY: JWW
REV. 89 BY: JWW
REV. 90 BY: JWW
REV. 91 BY: JWW
REV. 92 BY: JWW
REV. 93 BY: JWW
REV. 94 BY: JWW
REV. 95 BY: JWW
REV. 96 BY: JWW
REV. 97 BY: JWW
REV. 98 BY: JWW
REV. 99 BY: JWW
REV. 100 BY: JWW

SHEET  
**SP**  
 1 of 1  
 CIVIL ENGINEER