PLANNING & DEVELOPMENT

DEVELOPMENT SERVICES CENTER

PLANNING & DEVELOPMENT DEPARTMENT

STATEMENT OF FINANCIAL INTEREST

Case Number: **SUP-23886** APN: 125-19-401-003

Name of Property Owner: USA

Name of Applicant: Nevada Power

To the best of your knowledge, does the Mayor or any member of the City Council or Planning Commission have any financial interest in this or any other property with the property owner, applicant, the property owner or applicant's general or limited partners, or an officer of their corporation or limited liability company?

_____Yes X_____No

If yes, please indicate the member of the City Council or Planning Commission who is involved and list the name(s) of the person or persons with whom the City Official holds an interest. Also list the Assessor's Parcel Number if the property in which the interest is held is different from the case parcel.

City Official: _____

Partner(s): _____ _____

APN: _____

Signature of Property Owner/Authorized Agent:

Print Name: James R Saavedra
JAMES SAAVEDRA

Subscribed and sworn before me

This 7th day of August ,2007

Michelle Baltz
Notary Public in and for said County and State

MICHELLE BALTZ
Notary Public, State of Nevada
Appointment No. 98-4327-1
My Appt. Expires June 22, 2010

RECEIVED
AUG 13 2007

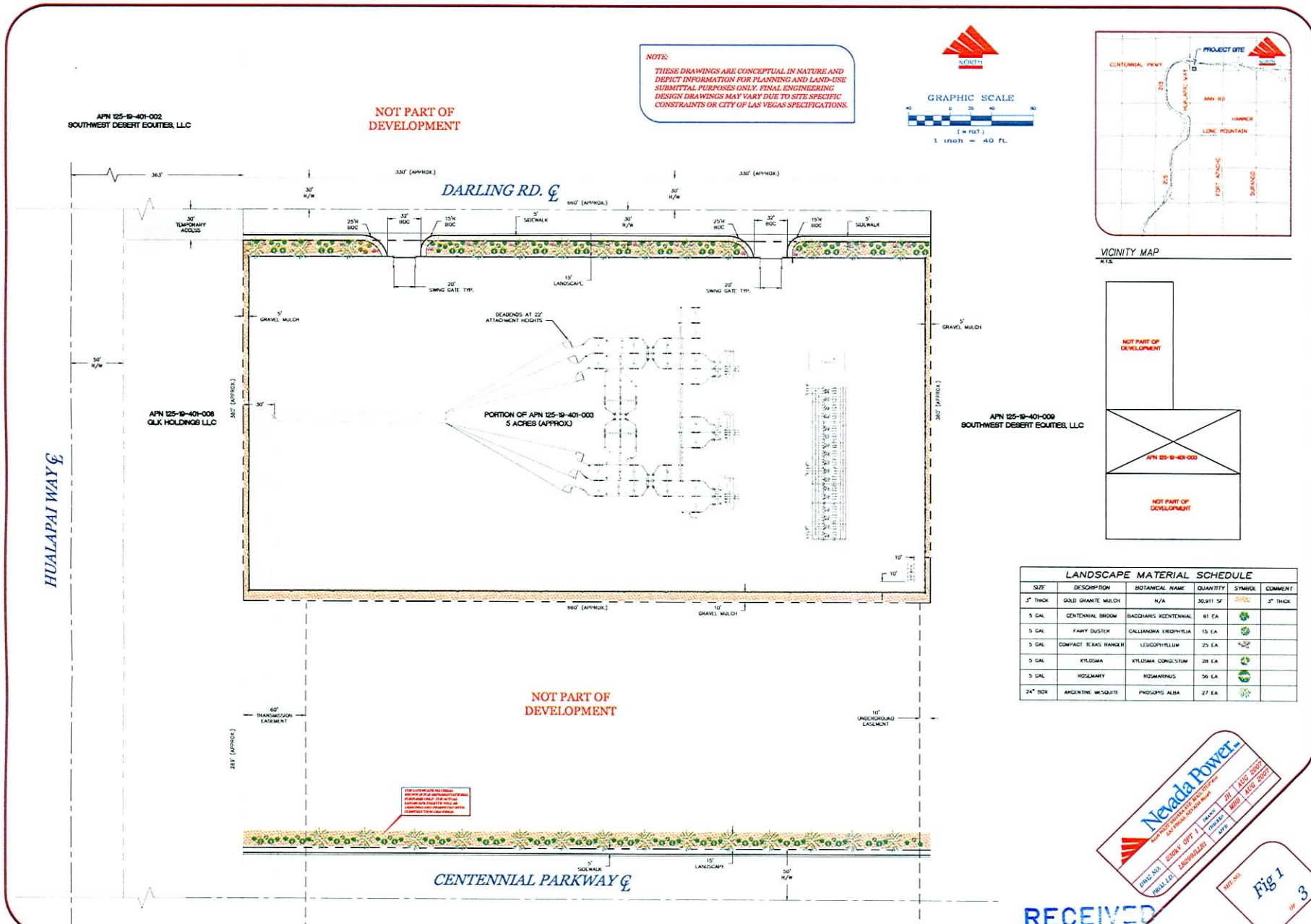

LANDSCAPE MATERIAL SCHEDULE					
SIZE	DESCRIPTION	BOTANICAL NAME	QUANTITY	SYMBOL	COMMENT
3" THICK	GOLD GRANITE MULCH	N/A	30,911 SF		3" THICK
5 GAL	CENTENNIAL BROOM	BACCHARIS XCENTENNIAL	61 EA		
5 GAL	FAIRY DUSTER	CALLIANDRA ERIOPHYLLA	15 EA		
5 GAL	COMPACT TEXAS RANGER	LEUCOPHYLLUM	25 EA		
5 GAL	XYLOSMA	XYLOSMA CONGESTUM	28 EA		
5 GAL	ROSEMARY	ROSMARINUS	56 EA		
24" BOX	ARGENTINE MESQUITE	PROSOPIS ALBA	27 EA		

RECEIVED
AUG 1

SUP-23886
09/27/07 PC

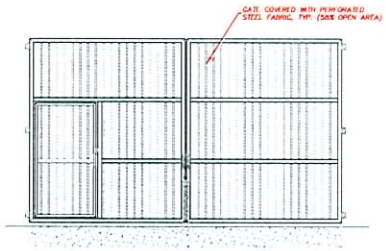

DOUBLE SWING GATE-ELEVATION

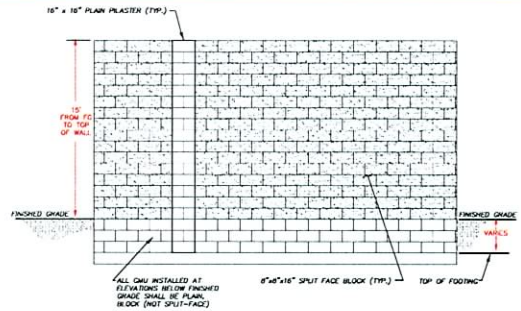

BLOCK WALL DETAIL

NOT TO SCALE

NOTE: 1. ALL WALL FOOTINGS SHALL BE EMBEDDED A MINIMUM OF 6" BELOW FINISHED GRADE OR AS DETERMINED BY THE GEOTECHNICAL REPORT.

2. ALL WALL DIMENSIONS REFERENCE THE OUTSIDE FACE OF MASONRY WALL.

3. WALL HEIGHT TO BE 15' FROM FINISH GRADE TO TOP OF WALL.

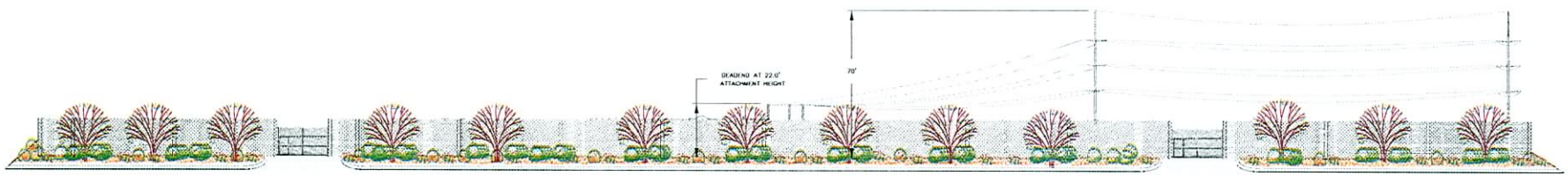

DARLING RD. ELEVATION
(View Looking South)

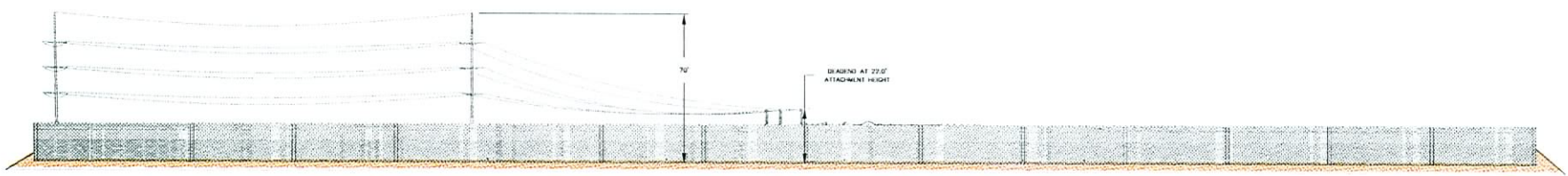

SOUTH-WALL ELEVATION
(View Looking North)

BY	DATE	REV	APPROVAL	Proj ID

REVISIONS

CENTENNIAL-HUALAPAI SUBSTATION

USE PERMIT - ELEVATION

Nevada Power

DWG. NO. 230KV OPT 1 | DRAWN JH | AUG 2007
PROJ. I.D. LEGEBILLIG | CHECKED MBB | AUG 2007
APPD

SHT. NO. Fig 2 OF 3

SUP-23886
09/27/07 PC

RECEIVED
AUG 13 2007



EAST WALL ELEVATION
(View Looking West)

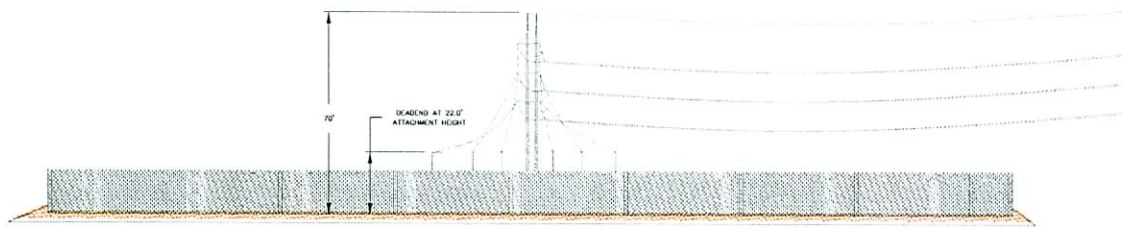

WEST WALL ELEVATION
(View Looking East)

BY	DATE	REV	APPROVAL	Proj ID

REVISIONS

CENTENNIAL-HUALAPAI SUBSTATION

USE PERMIT - ELEVATION

Nevada Power

DWG. NO. 230kV OPT 1 | DRAWN JH | AUG 2007
PROJ. I.D. LR2998LLR1 | CHECKED MBB | AUG 2007

SHT. NO. Fig 3 of 3

SUP-23886
09/27/07 PC

RECEIVED
AUG 13 2007