



PLANNING & DEVELOPMENT DEPARTMENT

STATEMENT OF FINANCIAL INTEREST

Case Number: SUP. 23485 APN: 162-07-510-007

Name of Property Owner: Jeremiah Boucher

Name of Applicant: Torre Romero

To the best of your knowledge, does the Mayor or any member of the City Council or Planning Commission have any financial interest in this or any other property with the property owner, applicant, the property owner or applicant's general or limited partners, or an officer of their corporation or limited liability company?

 Yes X No

If yes, please indicate the member of the City Council or Planning Commission who is involved and list the name(s) of the person or persons with whom the City Official holds an interest. Also list the Assessor's Parcel Number if the property in which the interest is held is different from the case parcel.

City Official: _____

Partner(s): _____

APN: _____

Signature of Property Owner: [Handwritten Signature]

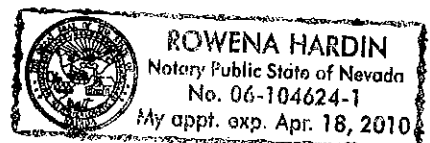
Print Name: JEREMIAH BOUCHER

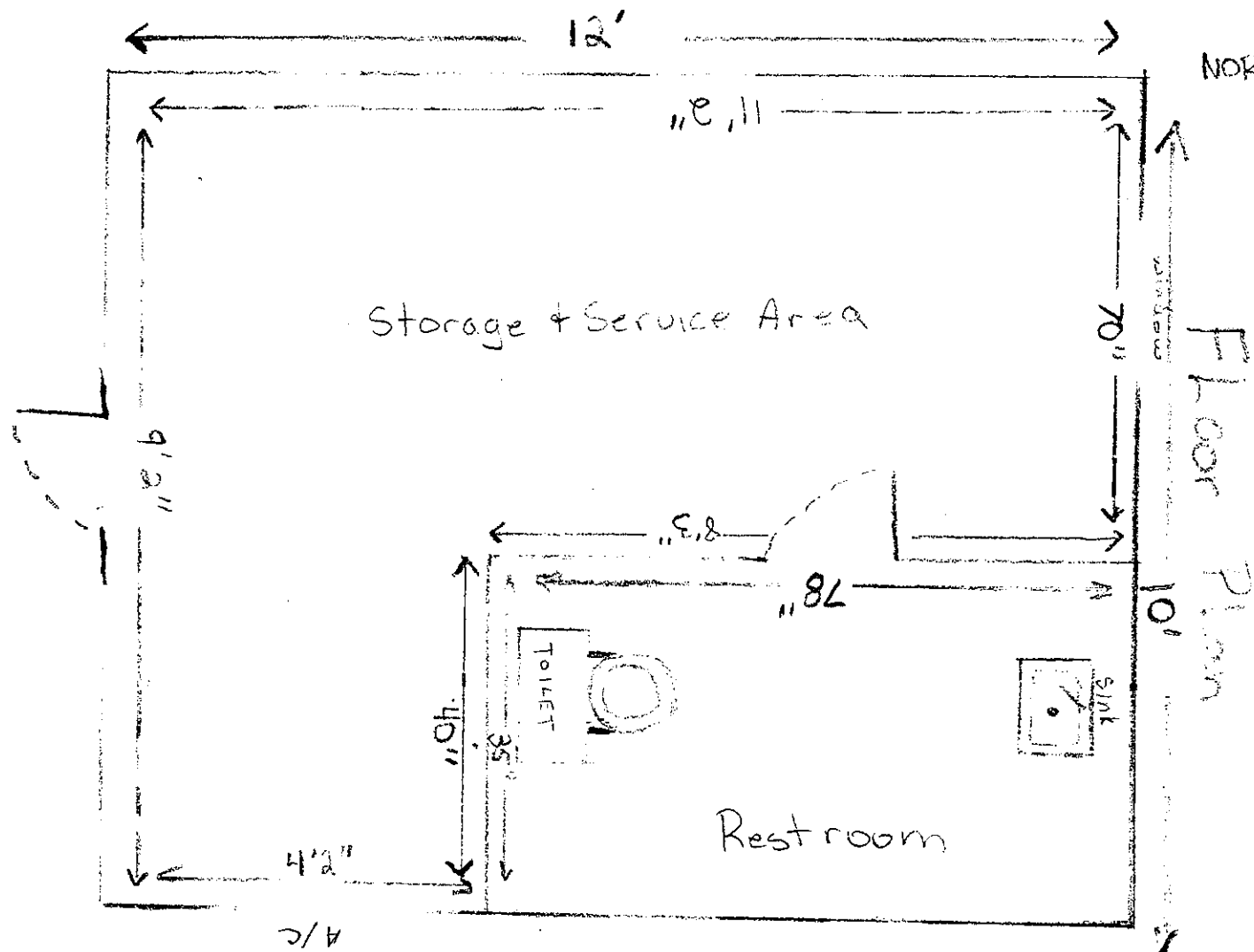
Subscribed and sworn before me

This 24th day of JULY, 2007

[Handwritten Signature]

Notary Public in and for said County and State of NEVADA
OF CLARK





Liberty Site
 4211 W. Sahara Ave., Las Vegas

Floor Plan

SUP-23485
09/13/07 PC

JUL 27 2007

Total Site Area .04 acres

Building areas

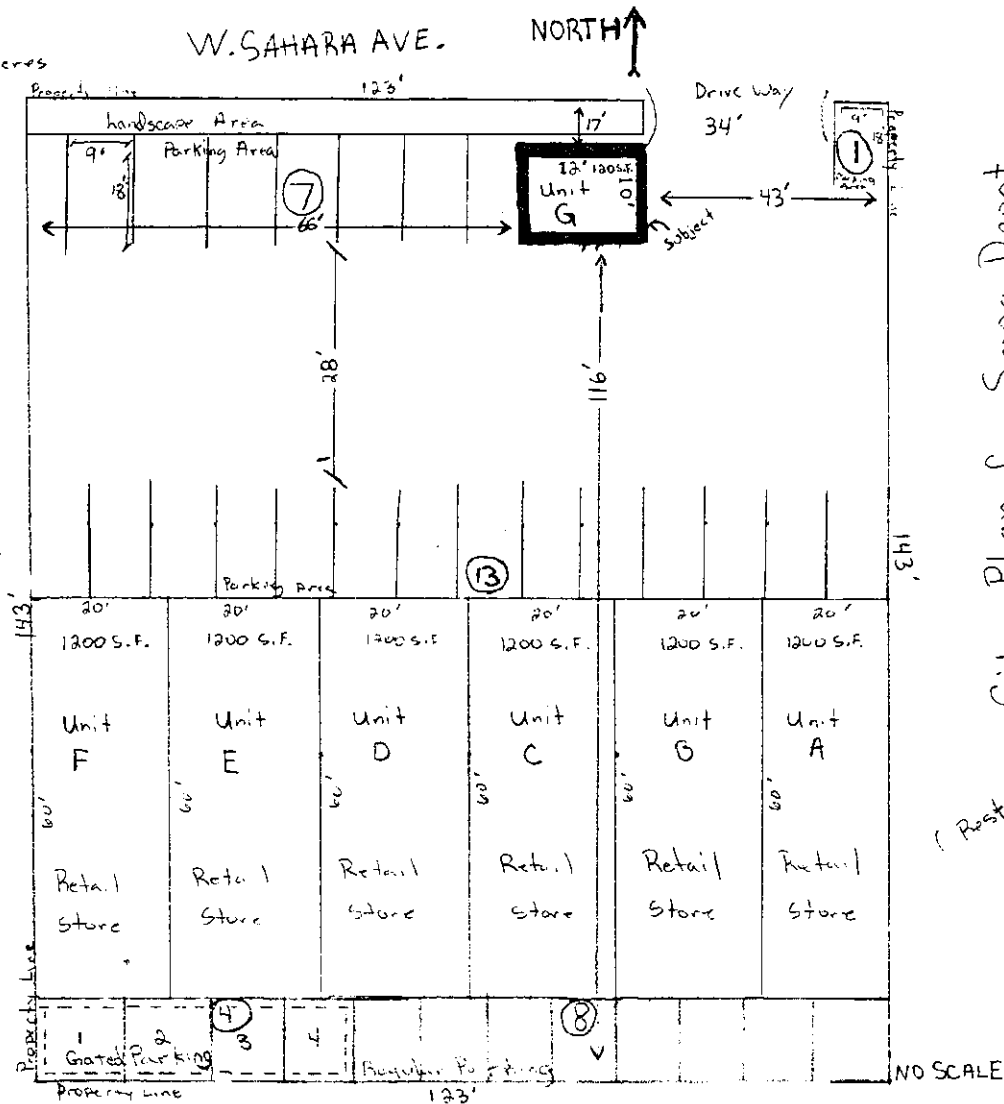
- Unit A 1200 S.F.
- Unit B 1200 S.F.
- Unit C 1200 S.F.
- Unit D 1200 S.F.
- Unit E 1200 S.F.
- Unit F 1200 S.F.
- Unit G 1200 S.F.

Required Parking Spaces

- Unit A Retail 1200 S.F. 5
- Unit B Retail 1200 S.F. 5
- Unit C Retail 1200 S.F. 5
- Unit D Retail 1200 S.F. 5
- Unit E Retail 1200 S.F. 5
- Unit F Retail 1200 S.F. 5
- Unit G Auto Smog Check 1

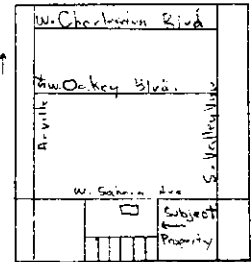
Total Parking = 33
Typical Space 9ft x 18ft.

(Lounge/Bar)



Site Plan for Smog Depot
4411 W. Sahara Ave.

(Restaurant)



SUP-23485
REVISED
09/13/07 PC

RECEIVED
AUG 17 2007

NO SCALE