



PLANNING & DEVELOPMENT DEPARTMENT

STATEMENT OF FINANCIAL INTEREST

Case Number: **RQR-21507** APN: 138-22-711-005

Name of Property Owner: Rock Springs Ra. LLC

Name of Applicant: Lamar Advertising

To the best of your knowledge, does the Mayor or any member of the City Council or Planning Commission have any financial interest in this or any other property with the property owner, applicant, the property owner or applicant's general or limited partners, or an officer of their corporation or limited liability company?

Yes

No

If yes, please indicate the member of the City Council or Planning Commission who is involved and list the name(s) of the person or persons with whom the City Official holds an interest. Also list the Assessor's Parcel Number if the property in which the interest is held is different from the case parcel.

City Official: _____

Partner(s): _____

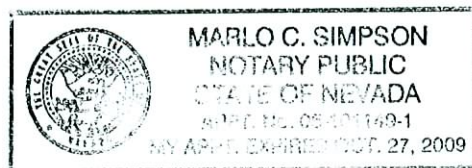
APN _____

Signature of Property Owner: *[Signature]*

Print Name: Scott Natterger

Subscribed and sworn before me

This 13th day of April, 2007
[Signature]
Notary Public in and for said County and State



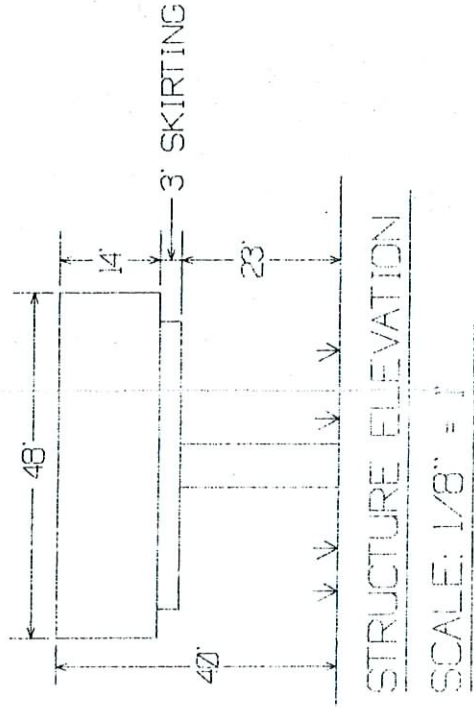
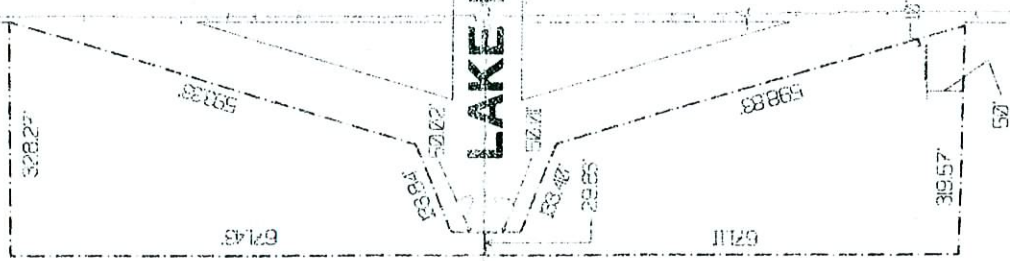
PLOT PLAN
SCALE: 1/8" = 10'



I-95

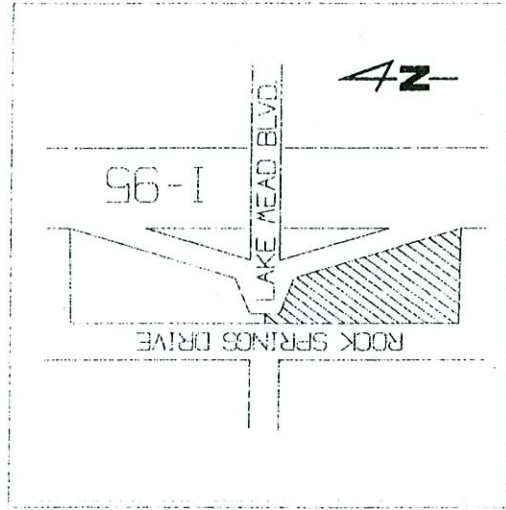
LAKE MEAD BLVD.

ROCK SPRINGS DR.



STRUCTURE ELEVATION
SCALE: 1/8" = 1'

GENERAL
VICINITY MAP




DEE BEASLEY
APR 23 2007

RQR-21507
06/28/07 PC

RONCO MEDIA, INC.	
SCALE	APPROVED BY
DWT	DATE
	06/28/07

RECEIVED
APR 23 2007



RQR-21507 - APPLICANT: LAMAR ADVERTISING - OWNER: ROCK SPRINGS ROAD, LLC
1910 ROCK SPRINGS DRIVE
JUNE 28, 2007 PLANNING COMMISSION

05/30/07



RQR-21507 - APPLICANT: LAMAR ADVERTISING - OWNER: ROCK SPRINGS ROAD, LLC
1910 ROCK SPRINGS DRIVE
JUNE 28, 2007 PLANNING COMMISSION

05/30/07



RQR-21507 - APPLICANT: LAMAR ADVERTISING - OWNER: ROCK SPRINGS ROAD, LLC
1910 ROCK SPRINGS DRIVE
JUNE 28, 2007 PLANNING COMMISSION

05/30/07