



PLANNING & DEVELOPMENT DEPARTMENT

STATEMENT OF FINANCIAL INTEREST

Case Number: **RQR-21508** APN: 138-27-501-001

Name of Property Owner: G.E.S LP

Name of Applicant: Lamar Advertising

To the best of your knowledge, does the Mayor or any member of the City Council or Planning Commission have any financial interest in this or any other property with the property owner, applicant, the property owner or applicant's general or limited partners, or an officer of their corporation or limited liability company?

Yes

No

If yes, please indicate the member of the City Council or Planning Commission who is involved and list the name(s) of the person or persons with whom the City Official holds an interest. Also list the Assessor's Parcel Number if the property in which the interest is held is different from the case parcel.

City Official: _____

Partner(s): _____

APN _____

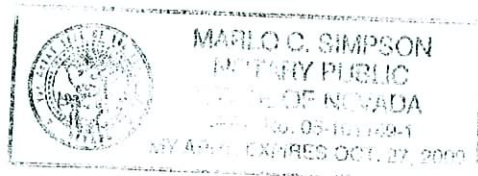
Signature of Property Owner: *Scott Nafziger*

Print Name: Scott Nafziger

on behalf of owner

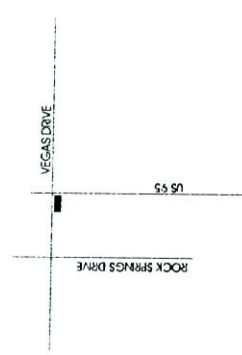
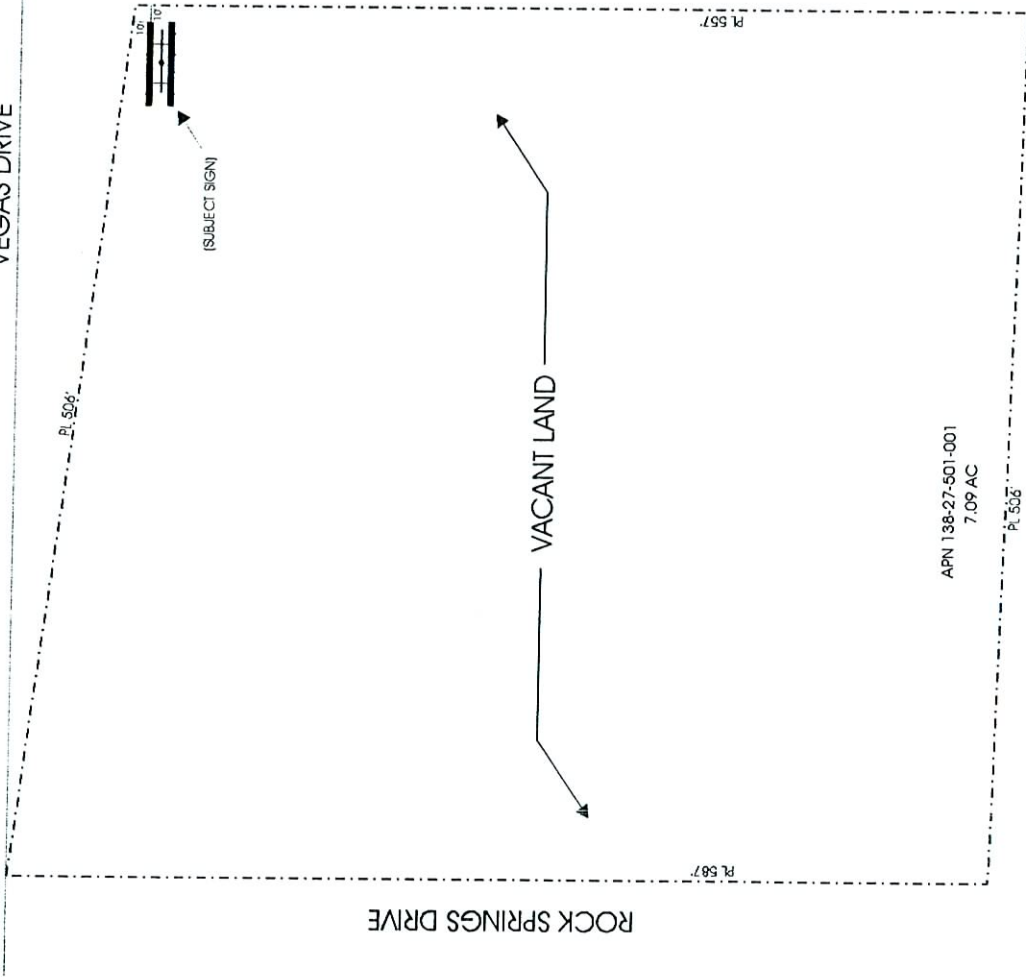
Subscribed and sworn before me

This 13th day of April, 2007
Marlo Simpson
Notary Public in and for said County and State






VEGAS DRIVE



VICINITY MAP (NO SCALE)



RQR-21508
REVISED
06/28/07 PC

ELEVATION (NO SCALE)


RECEIVED
MAY 09 2007

LAMAR OUTDOOR ADVERTISING	
SCALE: 1" = 50'	DATE: 4/07/07
DRAWN BY: S. NAFTZGER	
MCCALL VEGAS DRIVE SITE PLAN	
DRAWING NUMBER: APN 138-27-501-001	

APN 138-27-501-001
 7.09 AC


US 95

ROCK SPRINGS DRIVE



RQR-21508 - APPLICANT: LAMAR ADVERTISING - OWNER: GES FAMILY, LP
WEST SIDE OF THE ORAN K. GRAGSON HIGHWAY (US-95), SOUTH OF VEGAS DRIVE
JUNE 28, 2007 PLANNING COMMISSION

06/05/07



**RQR-21508 - APPLICANT: LAMAR ADVERTISING - OWNER: GES FAMILY, LP
WEST SIDE OF THE ORAN K. GRAGSON HIGHWAY (US-95), SOUTH OF VEGAS DRIVE
JUNE 28, 2007 PLANNING COMMISSION**

06/05/07