



PLANNING & DEVELOPMENT DEPARTMENT

STATEMENT OF FINANCIAL INTEREST

Case Number: RQR-18896 APN: 139-19-705-001

Name of Property Owner: Rancho Allen L.L.C

Name of Applicant: Peyman Masachi

Name of Representative: _____

To the best of your knowledge, does the Mayor or any member of the City Council or Planning Commission have any financial interest in this or any other property with the property owner, applicant, the property owner or applicant's general or limited partners, or an officer of their corporation or limited liability company?

_____ Yes X No

If yes, please indicate the member of the City Council or Planning Commission who is involved and list the name(s) of the person or persons with whom the City Official holds an interest. Also list the Assessor's Parcel Number if the property in which the interest is held is different from the case parcel.

City Official: _____

Partner(s): _____

APN: _____


Signature of Property Owner: [Handwritten Signature]

Print Name: peyman masachi

Subscribed and sworn before me

This 20th day of DECEMBER, 2006

[Handwritten Signature]
Notary Public in and for said County and State



1284'

CORAN LANE

300'

VACANT PROPERTY

PARCEL # 139-19-705-001

22.08 ACRES

EXISTING

LOCATIONS

14' X 48' @ 40'

RANCHO DR.
1620'

675'

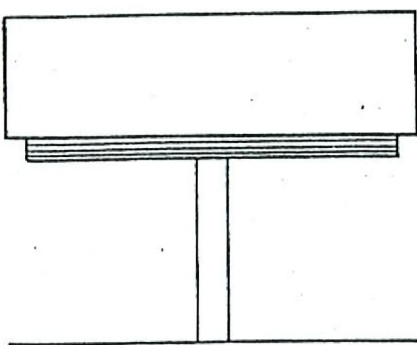
EAST ALLEN LANE

1301'

326'

REC'D

DEC 21 2000



TYP. 14' X 48' @ 40'



1" = 100'

RQR-18896

04/12/07 PC



RQR-18896 - APPLICANT: PEYMAN MASACHI / OWNER: RANCHO ALLEN, LLC
EAST SIDE OF RANCHO DRIVE, SOUTH OF CORAN LANE
APRIL 12, 2007 PLANNING COMMISSION

03/08/07




RQR-18896 - APPLICANT: PEYMAN MASACHI / OWNER: RANCHO ALLEN, LLC
EAST SIDE OF RANCHO DRIVE, SOUTH OF CORAN LANE
APRIL 12, 2007 PLANNING COMMISSION

03/08/07



RQR-18896 - APPLICANT: PEYMAN MASACHI / OWNER: RANCHO ALLEN, LLC
EAST SIDE OF RANCHO DRIVE, SOUTH OF CORAN LANE
APRIL 12, 2007 PLANNING COMMISSION

03/08/07



RQR-18896 - APPLICANT: PEYMAN MASACHI / OWNER: RANCHO ALLEN, LLC
EAST SIDE OF RANCHO DRIVE, SOUTH OF CORAN LANE
APRIL 12, 2007 PLANNING COMMISSION

03/08/07