



**PLANNING & DEVELOPMENT DEPARTMENT**

**STATEMENT OF FINANCIAL INTEREST**

Case Number **ZON-19070** APN: 139-28-401-029 & 139-28-401-031  
Name of Property Owner: ALL STAR AUTOMOTIVE INC  
Name of Applicant: SHAWN BARASHY

To the best of your knowledge, does the Mayor or any member of the City Council or Planning Commission have any financial interest in this or any other property with the property owner, applicant, the property owner or applicant's general or limited partners, or an officer of their corporation or limited liability company?

Yes

No

If yes, please indicate the member of the City Council or Planning Commission who is involved and list the name(s) of the person or persons with whom the City Official holds an interest. Also list the Assessor's Parcel Number if the property in which the interest is held is different from the case parcel.

City Official: n/a

Partner(s): n/a n/a


APN n/a

Signature of Property Owner: Shawn Barashy


Print Name: SHAWN BARASHY

Subscribed and sworn before me

This 13<sup>th</sup> day of December, 20 06  
Brooksann Clancy  
Notary Public in and for said County and State







RECEIVED  
JAN 07 2007

ZON-19070  
02/22/07 PC

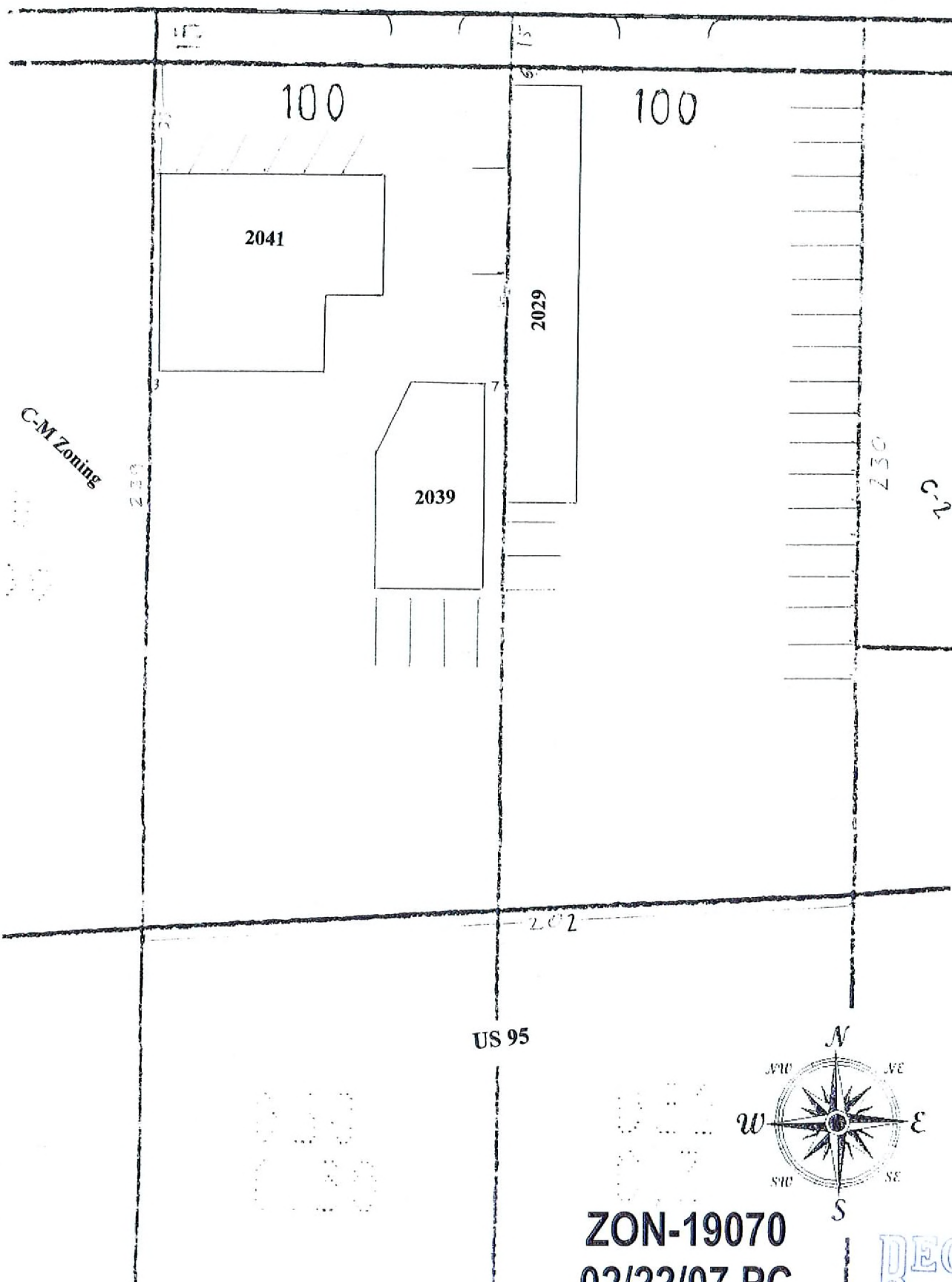
1702.37

RAMP 1355 N RAYBACH

2004

0'

BONANZA ROAD



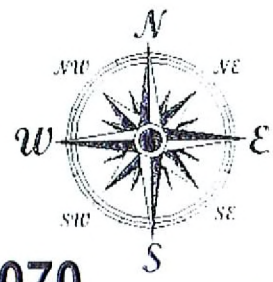
C-M Zoning

2041

2039

2029

ZON-19070  
02/22/07 PC



RECEIVED  
JAN 05 2007

BUILDING SIZE:  
 2029 - 2800 sq ft  
 2039 - 1600 sq ft  
 2041 - 3300 sq ft

PARKING: 37

0 25 50  
 1" = 25'




ZON-19070  
02/22/07 PC

JAN 05 2007



ZON-19070 - APPLICANT/OWNER: ALL STAR AUTOMOTIVE, INC.  
2029-2041 BONANZA ROAD  
FEBRUARY 22, 2007 PLANNING COMMISSION

01/22/07



ZON-19070 - APPLICANT/OWNER: ALL STAR AUTOMOTIVE, INC.  
2029-2041 BONANZA ROAD  
FEBRUARY 22, 2007 PLANNING COMMISSION

01/22/07



ZON-19070 - APPLICANT/OWNER: ALL STAR AUTOMOTIVE, INC.  
2029-2041 BONANZA ROAD  
FEBRUARY 22, 2007 PLANNING COMMISSION

01/22/07



ZON-19070 - APPLICANT/OWNER: ALL STAR AUTOMOTIVE, INC.  
2029-2041 BONANZA ROAD  
FEBRUARY 22, 2007 PLANNING COMMISSION

01/22/07