



PLANNING & DEVELOPMENT DEPARTMENT

STATEMENT OF FINANCIAL INTEREST

Case Number: ROC-18046 APN: 139-27-707-008
139-27-810-001 to 004, 046-051

Name of Property Owner: The Aquitania Corp

Name of Applicant: The Aquitania Corp

To the best of your knowledge, does the Mayor or any member of the City Council or Planning Commission have any financial interest in this or any other property with the property owner, applicant, the property owner or applicant's general or limited partners, or an officer of their corporation or limited liability company?

Yes

No

If yes, please indicate the member of the City Council or Planning Commission who is involved and list the name(s) of the person or persons with whom the City Official holds an interest. Also list the Assessor's Parcel Number if the property in which the interest is held is different from the case parcel.

City Official: _____

Partner(s): _____

APN: _____

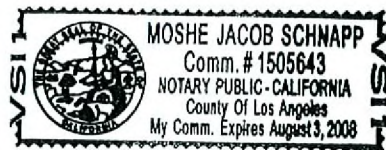
Signature of Property Owner: _____

[Handwritten Signature]
Print Name: Darren Dunkel

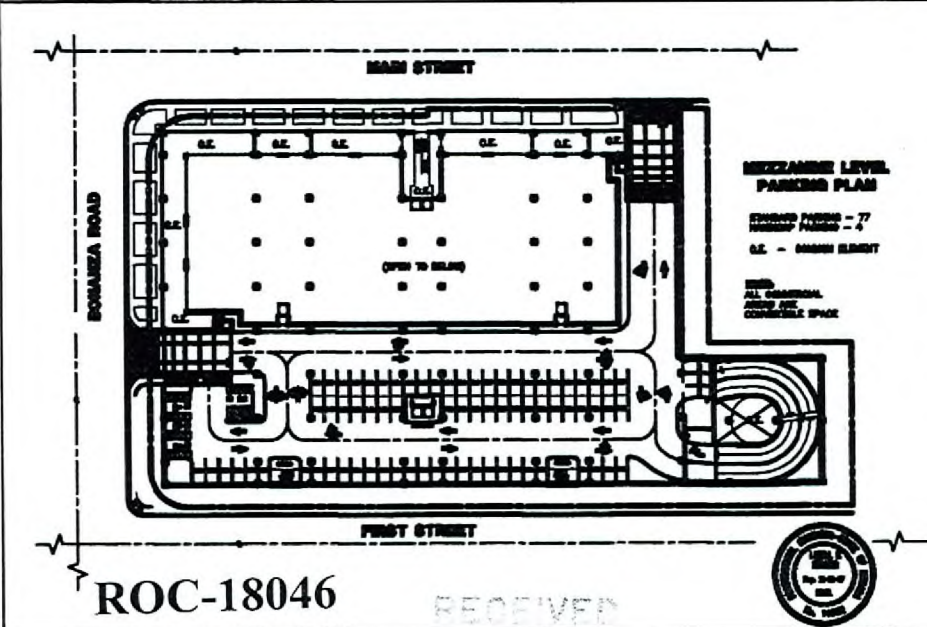
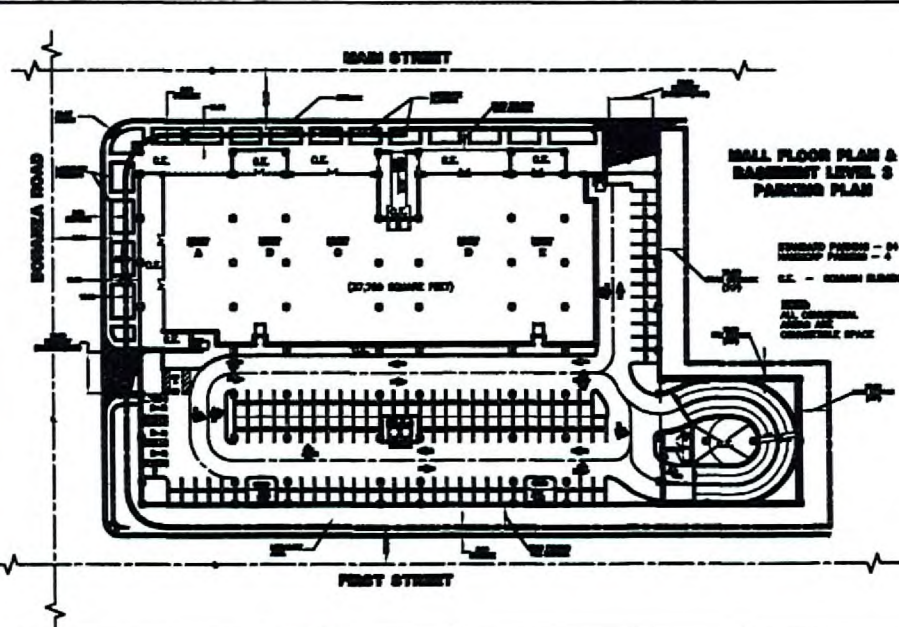
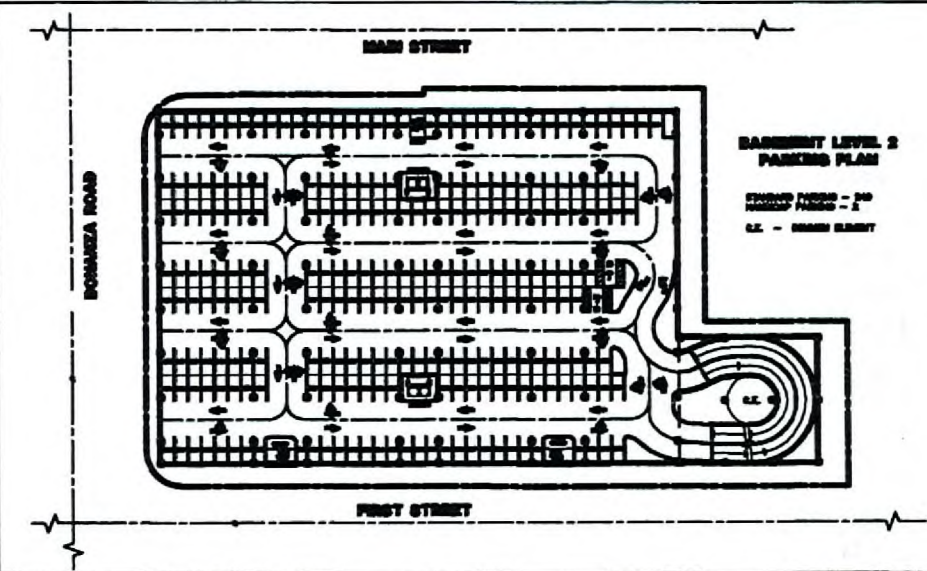
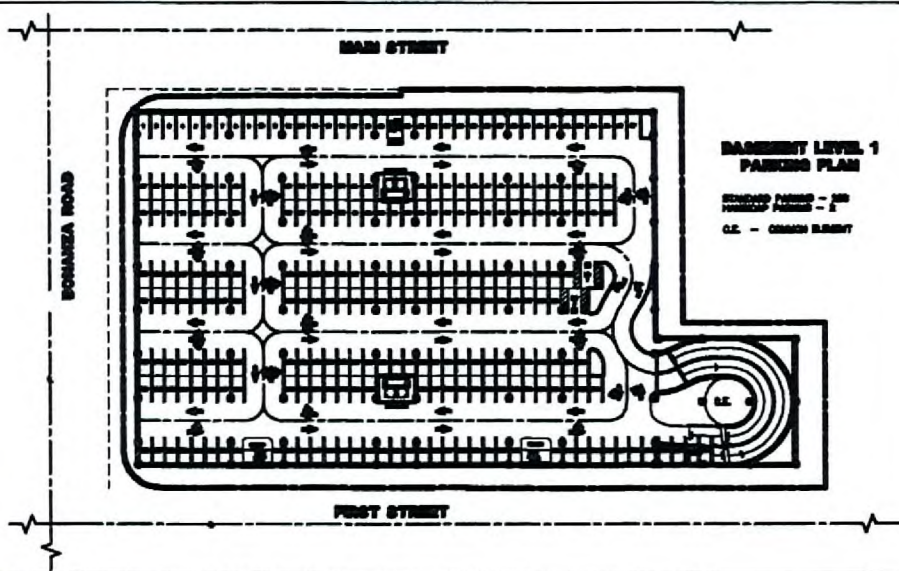
Subscribed and sworn before me

This 2 day of November 2006

Notary Public in and for said County and State



PARKING STRUCTURE - THE AQUITANIA



PROJECT NO. 11-01-0000
A.A. BONANZA HOLDINGS, LLC
 1100 HUNTER STREET
 SUITE 200
 BOONVILLE, MO 64618
 (417) 487-1111

DATE 11/17/07
 DRAWN BY J. B. BROWN
 CHECKED BY J. B. BROWN
 SCALE 1/8" = 1'-0"

BAUGHMAN & TURNER, INC.
 CIVIL ENGINEERS
 1200 HUNTER STREET
 SUITE 200
 BOONVILLE, MO 64618
 (417) 487-1111



SITE PLAN
 THE AQUITANIA - A LIMITED DEVELOPMENT
 SECTION 27, TOWNSHIP 20 NORTH, RANGE 14 WEST, COUNTY 14
 CITY OF BOONVILLE, MISSOURI

BONANZA AND MAIN

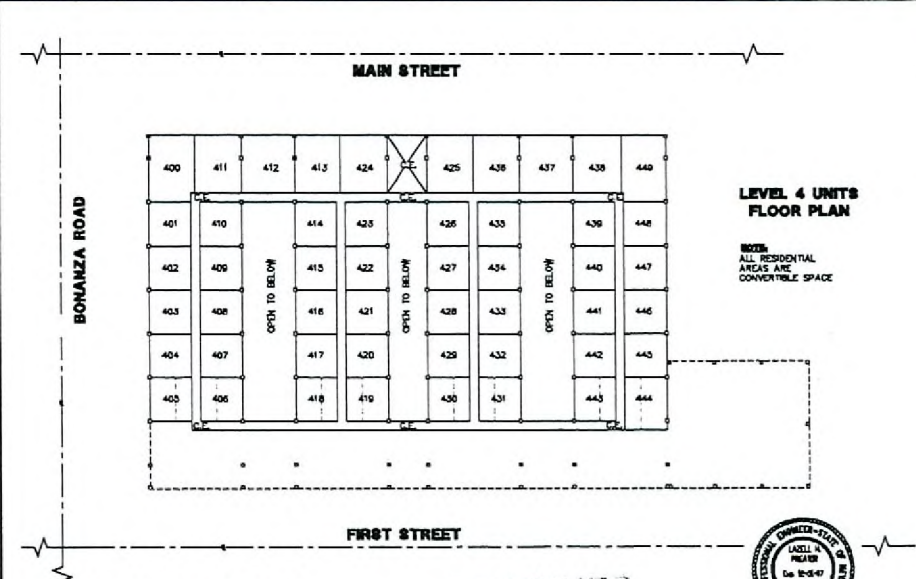
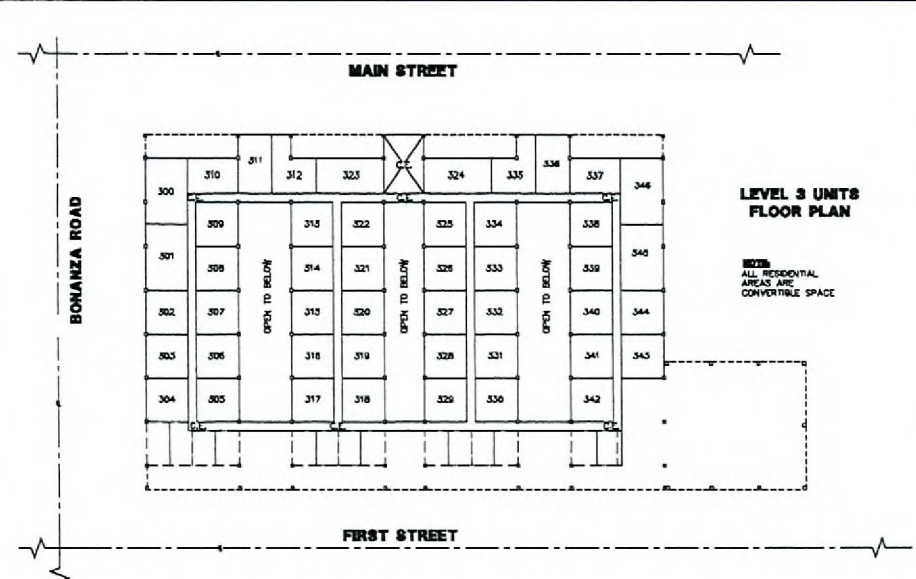
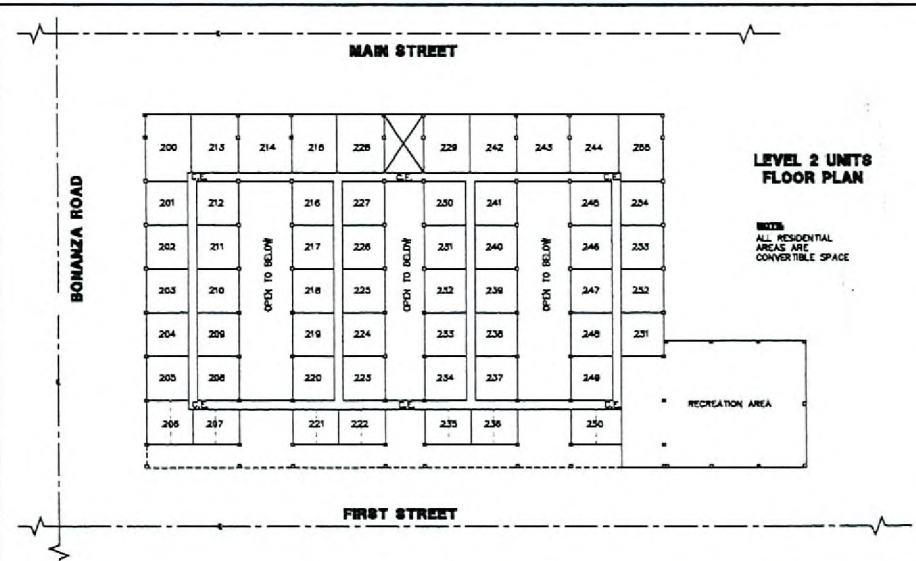
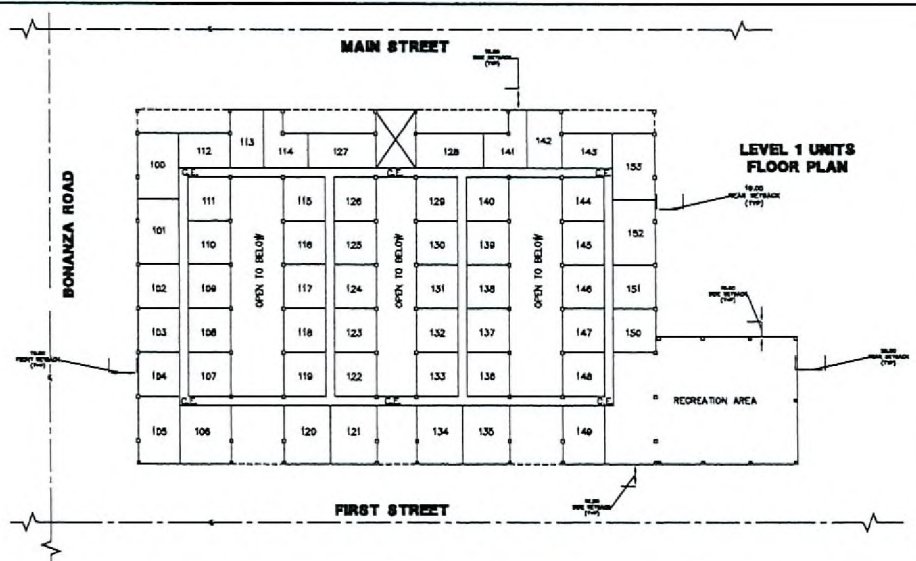
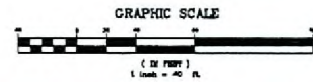
ROC-18046
 01-17-07 CC

RECEIVED
 NOV 07 2006



872
 2-4

RESIDENTIAL UNITS - THE AQUITANIA



BAUGHMAN & TURNER, INC.
 CIVIL ENGINEERS
 1210 HIXSON STREET
 PHOENIX, AZ 85015
 PHONE: (602) 870-8771 FAX: (602) 878-2895

A.O. BONANZA HOLDINGS, LLC
 1000 W. WASHINGTON AVENUE
 SUITE 100
 PHOENIX, AZ 85001

PREPARED FOR: A.O. BONANZA HOLDINGS, LLC
 DATE: JUNE 2006
 SHEET NO.: 3 OF 4
 SCALE: 1/4" = 1'-0"

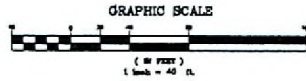
SITE MAP
 THE AQUITANIA - A MIXED USE DEVELOPMENT
 SECTION 27, T10S N30P20 S000E, RANGE 81 EAST, R.D. 8, N. M.
 CITY OF LAS VEGAS, NEVADA
BONANZA AND MAIN

ROC-18046
01-17-07 CC

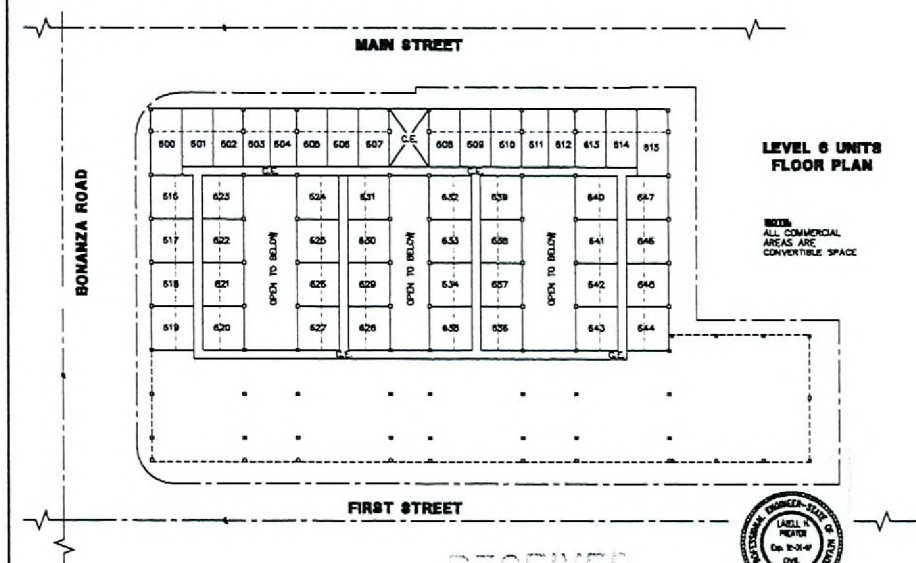
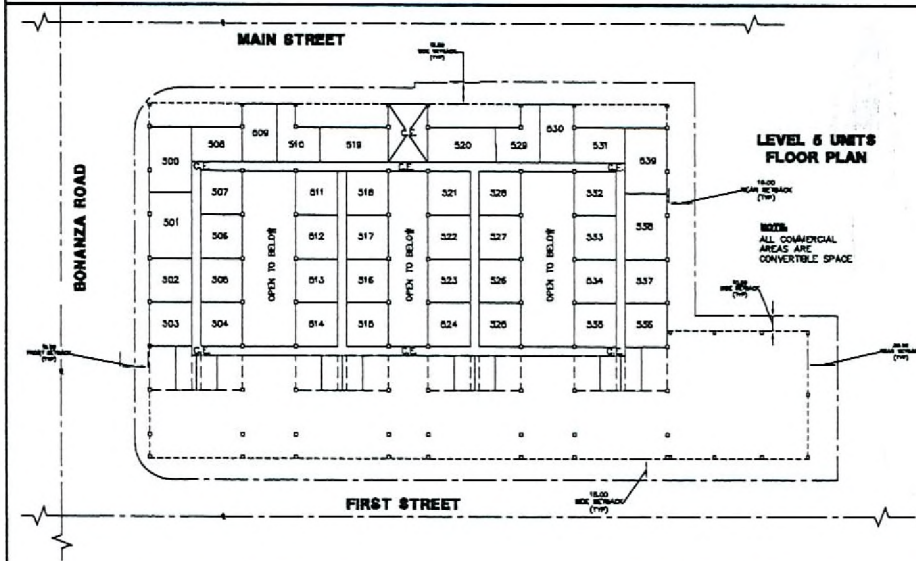
RECEIVED
 NOV 07 2006



ST3
 3
 4



RESIDENTIAL UNITS - THE AQUITANIA



ROC-18046
 01-17-07 CC

RECEIVED
 NOV 07 2006



PREPARED FOR: LA BOMANZA HOLDINGS, LLC
 PROJECT: THE AQUITANIA - A MIXED USE DEVELOPMENT
 SECTION 27, TOWNSHIP 20 SOUTH, RANGE 81 EAST, M.D.B.R. 11, CITY OF LAS VEGAS, NEVADA
 SHEET NO. 44 OF 44
 DATE: JUNE 2006
 SCALE: 1" = 40'
 CHECKED BY: [blank]
 DRAWN BY: [blank]
 DESIGNED BY: [blank]
 DATE: [blank]
 PROJECT NO.: [blank]
 SHEET NO.: [blank] OF [blank]
 PROJECT TITLE: [blank]

BAUGHMAN & TURNER, INC.
 CIVIL ENGINEERS LAND SURVEYORS LAND PLANNERS
 1210 W. HONOR STREET LAS VEGAS, NEVADA 89102
 MODEL (202) 878-8771 FAX (702) 878-2000

BT
 BOMANZA AND MAIN