



PLANNING & DEVELOPMENT DEPARTMENT

STATEMENT OF FINANCIAL INTEREST

Case Number: **SUP-17301** APN: 138-23-110-31

Name of Property Owner: Sandcastle Enterprises, Inc.

Name of Applicant: Michael Lawson

To the best of your knowledge, does the Mayor or any member of the City Council or Planning Commission have any financial interest in this or any other property with the property owner, applicant, the property owner or applicant's general or limited partners, or an officer of their corporation or limited liability company?

Yes

No

If yes, please indicate the member of the City Council or Planning Commission who is involved and list the name(s) of the person or persons with whom the City Official holds an interest. Also list the Assessor's Parcel Number if the property in which the interest is held is different from the case parcel.

City Official: _____

Partner(s): _____

APN: _____

Signature of Property Owner: Carol Levins

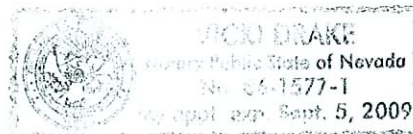
Print Name: CAROL LEVINS

Subscribed and sworn before me

This 2 day of October, 2006

Jack Drake

Notary Public in and for said County and State



6565 SMOKE RANCH ROAD

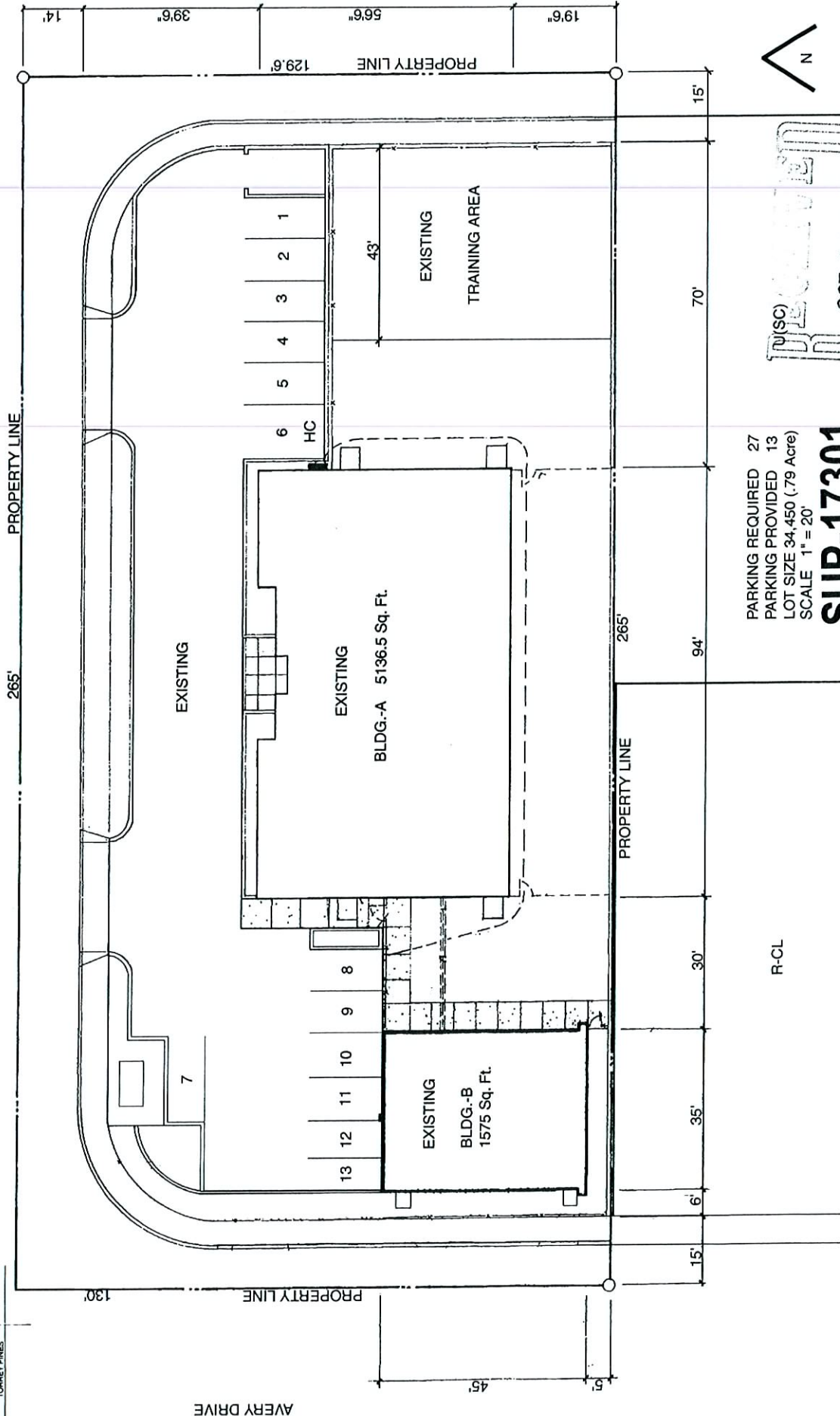
US 95

AVERY DR

JAMES BILLBRAY, OR

TORREY PINES

SMOKE RANCH RD



JAMES BILLBRAY DRIVE



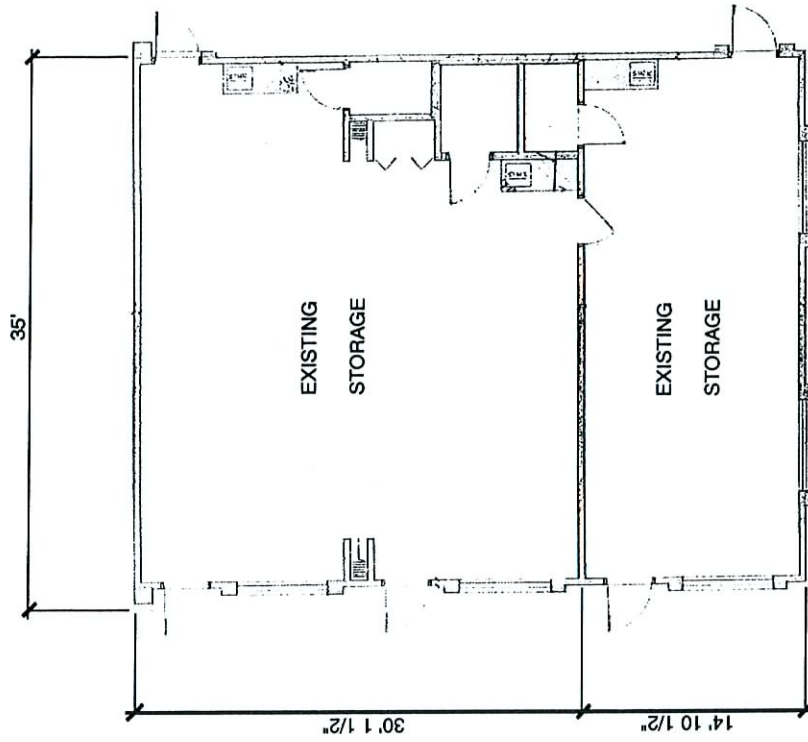
RECORDED
OCT 03 2006

PARKING REQUIRED 27
PARKING PROVIDED 13
LOT SIZE 34,450 (.79 Acre)
SCALE 1" = 20'

SUP-17301

11/16/06 PC

R-CL



SUP-17301
11/16/06 PC



FLOOR PLAN BLDG.-B MAXIMUM OCCUPANCY 15 1575 SQ. FT.

SCALE: 1/4" = 1'

RECORDED
 OCT 03 2006




VAR-17299 & SUP-17301 - APPLICANT: MICHAEL LAWSON - OWNER: SANDCASTLE ENTERPRISES, INC.

6565 SMOKE RANCH ROAD

NOVEMBER 16, 2006 PLANNING COMMISSION

10/10/06



VAR-17299 & SUP-17301 - APPLICANT: MICHAEL LAWSON - OWNER: SANDCASTLE ENTERPRISES, INC.

6565 SMOKE RANCH ROAD
NOVEMBER 16, 2006 PLANNING COMMISSION

10/10/06



VAR-17299 & SUP-17301 - APPLICANT: MICHAEL LAWSON - OWNER: SANDCASTLE ENTERPRISES, INC.

6565 SMOKE RANCH ROAD
NOVEMBER 16, 2006 PLANNING COMMISSION

10/10/06