



**PLANNING & DEVELOPMENT DEPARTMENT**

**STATEMENT OF FINANCIAL INTEREST**

Case Number: **RQR-17040** APN: 139-18-410-007

Name of Property Owner: Rancho Air Center Inc

Name of Applicant: \_\_\_\_\_

To the best of your knowledge, does the Mayor or any member of the City Council or Planning Commission have any financial interest in this or any other property with the property owner, applicant, the property owner or applicant's general or limited partners, or an officer of their corporation or limited liability company?

Yes

No

If yes, please indicate the member of the City Council or Planning Commission who is involved and list the name(s) of the person or persons with whom the City Official holds an interest. Also list the Assessor's Parcel Number if the property in which the interest is held is different from the case parcel.

City Official: \_\_\_\_\_

Partner(s): \_\_\_\_\_

APN \_\_\_\_\_

Signature of Property Owner: *Scott Natfziger*

Print Name: SCOTT NATFZIGER

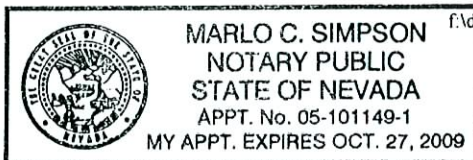
Subscribed and sworn before me on behalf of owner

This 14<sup>th</sup> day of September, 2006  
*Marlo Simpson*

Notary Public in and for said County and State

RECEIVED

SEP 21 2006



RECEIVED  
 OCT 20 2006  
 RQR-17040  
 REVISED  
 11/16/06 PC

SHEET NO. 001  
 TOTAL SHEETS 001

SCALE 1" = 100'  
 NORTH

LEGEND:  
 STREET CENTERLINE  
 DRIVEWAY  
 BALUNING LAKE  
 EDGE OF PAVEMENT  
 ELECTRIC VAULT  
 TELEPHONE VAULT  
 ELEC.  
 TEL.

A.P.N. 139-18-303-003  
 ZONING M-2

A.P.N. 139-18-403-001  
 ZONING C-2

A.P.N. 139-18-403-001  
 ZONING C-2

A.P.N. 139-18-403-001  
 ZONING C-2

A.P.N. 139-18-403-001  
 ZONING C-2

A.P.N. 139-18-403-001  
 ZONING C-2

A.P.N. 139-18-403-001  
 ZONING C-2

A.P.N. 139-18-403-001  
 ZONING C-2

A.P.N. 139-18-403-001  
 ZONING C-2

A.P.N. 139-18-403-001  
 ZONING C-2

A.P.N. 139-18-403-001  
 ZONING C-2

A.P.N. 139-18-403-001  
 ZONING C-2

A.P.N. 139-18-403-001  
 ZONING C-2

A.P.N. 139-18-403-001  
 ZONING C-2

A.P.N. 139-18-403-001  
 ZONING C-2

A.P.N. 139-18-403-001  
 ZONING C-2

A.P.N. 139-18-403-001  
 ZONING C-2

A.P.N. 139-18-403-001  
 ZONING C-2

A.P.N. 139-18-403-001  
 ZONING C-2

A.P.N. 139-18-403-001  
 ZONING C-2

A.P.N. 139-18-403-001  
 ZONING C-2

A.P.N. 139-18-403-001  
 ZONING C-2

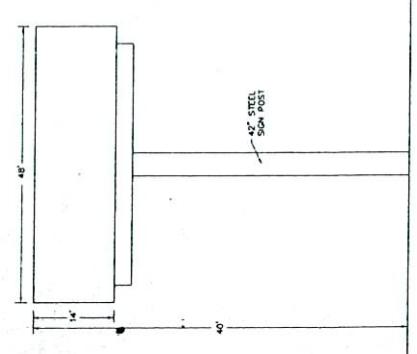
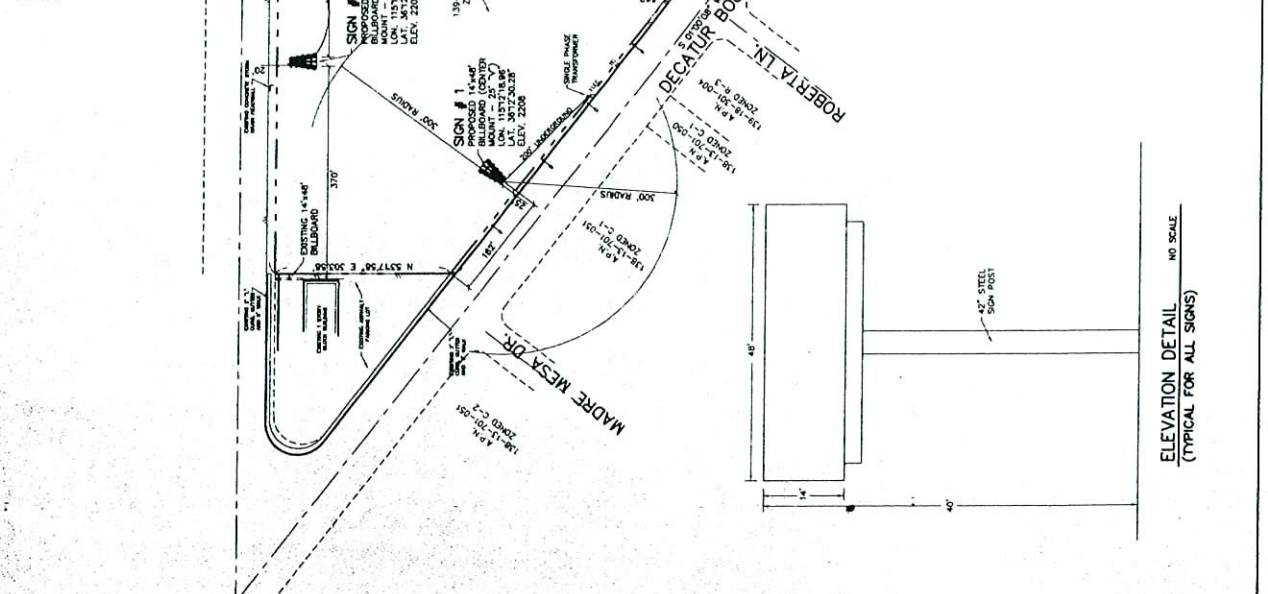
A.P.N. 139-18-403-001  
 ZONING C-2

A.P.N. 139-18-403-001  
 ZONING C-2

A.P.N. 139-18-403-001  
 ZONING C-2

A.P.N. 139-18-403-001  
 ZONING C-2

LAKE TABLE	BEARING
LAKE	139-18-303-003
LENGTH	139-18-403-001
WIDTH	139-18-403-001
AREA	139-18-403-001



ELEVATION DETAIL  
 (TYPICAL FOR ALL SIGNS)  
 NO SCALE



RQR-17040 - APPLICANT: LAMAR OUTDOOR ADVERTISING - OWNER: RANCHO AIR CENTER, INC.  
NORTHEAST CORNER OF SMOKE RANCH ROAD AND DECATUR BOULEVARD  
NOVEMBER 16, 2006 PLANNING COMMISSION

10/10/06



RQR-17040 - APPLICANT: LAMAR OUTDOOR ADVERTISING - OWNER: RANCHO AIR CENTER, INC.  
NORTHEAST CORNER OF SMOKE RANCH ROAD AND DECATUR BOULEVARD  
NOVEMBER 16, 2006 PLANNING COMMISSION

10/10/06



RQR-17040 - APPLICANT: LAMAR OUTDOOR ADVERTISING - OWNER: RANCHO AIR CENTER, INC.  
NORTHEAST CORNER OF SMOKE RANCH ROAD AND DECATUR BOULEVARD  
NOVEMBER 16, 2006 PLANNING COMMISSION

10/10/06