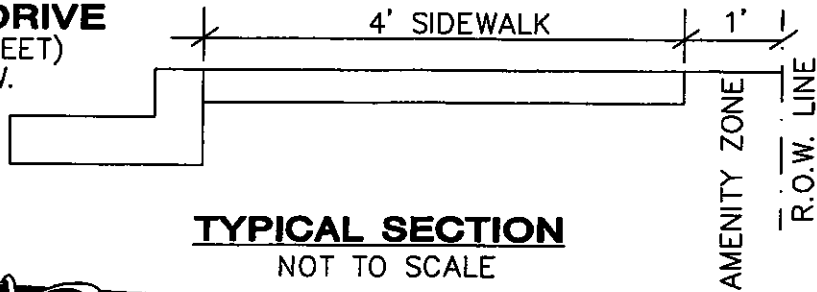


VICINITY MAP

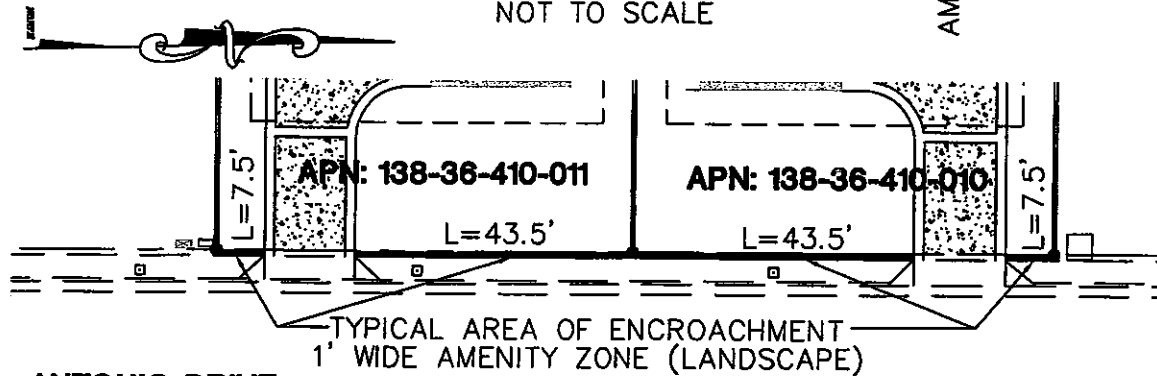
NOT TO SCALE

ANTONIO DRIVE
(PUBLIC STREET)
50' R.O.W.



TYPICAL SECTION

NOT TO SCALE



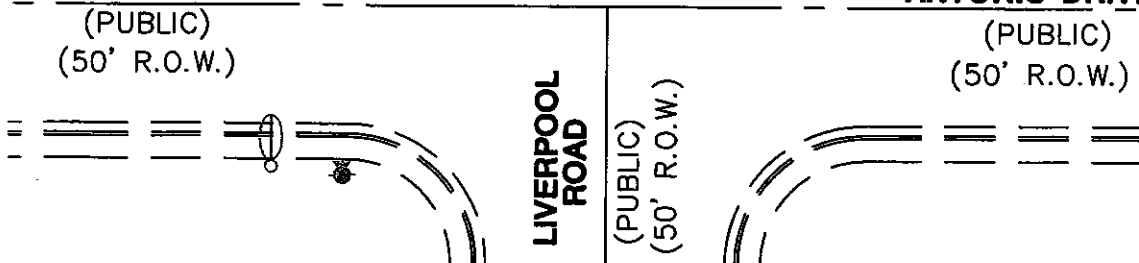
TYPICAL AREA OF ENCROACHMENT
1' WIDE AMENITY ZONE (LANDSCAPE)

ANTONIO DRIVE

(PUBLIC)
(50' R.O.W.)

ANTONIO DRIVE

(PUBLIC)
(50' R.O.W.)



LIVERPOOL ROAD

(PUBLIC)
(50' R.O.W.)

ENCROACHMENT EXHIBIT "A"

**PHASE ONE
CONSULTING ENGINEERS**

6136 Cottontail Cove Street, Las Vegas, Nevada 89130
Phone: (702) 245-8207 Fax: (702) 360-0770

PROJECT #: 06-1003

SCALE: 1" = 30'

DATE: 9/19/2006