LAS VEGAS CITY COUNCIL

OSCAR B. GOODMAN
MAYOR

GARY REESE
MAYOR PRO TEM

STEVE WOLFSON
LOIS TARKANIAN
STEVEN D. ROSS
RICKI Y. BARLOW
STAVROS S. ANTHONY

ELIZABETH N. FRETWELL
CITY MANAGER

177563

April 9, 2010

Mr. Justen Martinez
1729 Wandering Winds Way
Las Vegas, Nevada 89128

RE: EOT-37463 –EXTENSION OF TIME
CITY COUNCIL MEETING OF APRIL 7, 2010

Dear Mr. Martinez:

The City Council at a regular meeting held April 7, 2010 APPROVED the request for an Extension of Time of a previously approved Special Use Permit (SUP-18637) FOR A PROPOSED MIXED-USE DEVELOPMENT at 709-731 Fremont Street (APN 139-34-612-084), C-2 (General Commercial). The Notice of Final Action was filed with the Las Vegas City Clerk on April 8, 2010. This approval is subject to:

Planning and Development

1. This Special Use Permit (SUP-18637) shall expire on February 21, 2012 unless another extension of time is approved by the City Council.

2. Conformance to the conditions of approval of the Special Use Permit (SUP-18637) and all other site related actions as required by the Planning and Development Department and Department of Public Works.

Sincerely,

Gabriela Portillo-Brenner
Deputy City Clerk II for
Beverly K. Bridges, MMC, City Clerk

cc: Mr. Dan Martinez
1729 Wandering Winds Way
Las Vegas, Nevada 89128

CITY OF LAS VEGAS
400 STEWART AVENUE
LAS VEGAS, NEVADA 89101

VOICE 702.229.6011
TTY 702.386.9108
www.lasvegasnevada.gov

FM-0044-08-09

Printed with environmentally friendly soy ink.

PLANNING & DEVELOPMENT
CITY OF LAS VEGAS
DEVELOPMENT SERVICES CENTER
731 S. Fourth Street
Las Vegas, NV 89101

Voice: 702-229-6301
Fax: 702-474-0352
TTY 702-386-9108
www.lasvegasnevada.gov

March 26, 2010

Mr. Justen Martinez
1729 Wandering Winds Way
Las Vegas, Nevada 89128

RE: EOT-37463 - EXTENSION OF TIME - SPECIAL USE PERMIT

Dear Mr. Martinez:

Please be advised the City Council at its regular meeting on ***April 7, 2010*** as referred to above, will consider your request. This meeting will be held at 1:00 P. M. at the Council Chambers of City Hall, 400 Stewart Avenue, Las Vegas, Nevada.

A copy of staff's recommendations, any conditions related to your application and the ***final agenda*** will available on-line on ***Friday, April 2, 2010*** at www.lasvegasnevada.gov. If you do not have access to the Internet and would prefer receiving hard copies of the documentation, please call the Case Planning Division at (702) 229-6301 or come into the Development Services Center at 731 South Fourth Street to request your copies.

The City Council requires that you or your representative be present at this meeting.

Sincerely,

M. Margo Wheeler, AICP
Director, Planning and Development Department

MW:clb

cc: Mr. Dan Martinez
1729 Wandering Winds Way
Las Vegas, Nevada 89128

Mayor
Oscar B. Goodman

City Council
Gary Reese
(Mayor Pro Tem)
Steve Wolfson
Lois Tarkanian
Steven D. Ross
Ricki Y. Barlow
Stavros S. Anthony

City Manager
Elizabeth N. Fretwell

Memorandum

City of Las Vegas
Department of Public Works
Development Coordination

To: Department of Planning and Development
From: Bart Anderson, Manager, Development Coordination, Department of Public Works BA
CC: Nancy Almanzan, Right-of-Way; Wayne Dowdey, Land Development; O. C. White, Traffic Engineering; Alan Riekki, Survey (FM, PM, & A's only)
Date: February 26, 2010
Re: **EOT-37463** Justen Martinez 709 – 731 Fremont St.
Request for an Extension of Time of an approved Special Use Permit (SUP-18637)

COMMENTS:

We have no objection on the request for an Extension of Time of a previously approved Special Use Permit for a proposed mixed use development, as long as all previously imposed conditions of approval for SUP-18637 and all other subsequent site related actions are ultimately complied with.

City of Las Vegas
400 Stewart Ave
Las Vegas, NV 89101-2927

EOT Application

Report Date 02/24/2010 08:41 AM Submitted By

A/P # 37463 EXTENSION OF TIME

Application Information

Stages

	Date / Time	By		Date / Time	By
Processed	02/19/2010 14:23	984662	Temp COO		
Approved			COO Issued		
Final			Expires		

Associated Information

Type of Work		# Plans	0
Dept of Commerce		# Plans	0
Priority	☒ Auto Reviews	Bill Group	

Valuation

Declared Valuation	0.00
Calculated Valuation	0.00
Actual Valuation	0.00

Description of Work

EOT-37463 - EXTENSION OF TIME - SPECIAL USE PERMIT - APPLICANT: JUSTEN MARTINEZ - OWNER: DAN MARTINEZ - Request for an Extension of Time of a previously approved Special Use Permit (SUP-18637) FOR A PROPOSED MIXED-USE DEVELOPMENT on 1.39 acres at 709-731 Fremont Street (APN 139-34-612-084), C-2 (General Commercial), Ward 5 (Barlow).

Parent A/P # 18637
Project # 37463 Project/Phase Name 777 FREMONT (NEON HEIGHTS) Phase #
Size/Area 1.39 ACRE Size Description Subdivision Code
Proposed Start Proposed Stop % Completed 0.00
% Complete Formula

Property/Site Information

Parcel 13934612084

Location

Owner/Tenant

Contact ID AC1134172 Name MARTINEZ DAN & STEPHANY
Mailing Address 1729 WANDERING WINDS WY Organization % J MARTINEZ
City LAS VEGAS State/Province NV
ZIP/PC 89128-7978 Country ☐ Foreign
Day Phone (505)984-8386 x Evening Phone
Fax Mobile #

A/P Linked Addresses

No Addresses are linked to this Application

Linked Addresses

709 FREMONT ST
LAS VEGAS, 89101-

719 FREMONT ST
LAS VEGAS, 89101-

725 FREMONT ST
LAS VEGAS, 89101-

713 FREMONT ST
LAS VEGAS, 89101-

711 FREMONT ST
LAS VEGAS, 89101-

Address	Parcel Link	A/P Link
717 FREMONT ST LAS VEGAS, 89101-		
729 FREMONT ST LAS VEGAS, 89101-		
731 FREMONT ST LAS VEGAS, 89101-		
715 FREMONT ST LAS VEGAS, 89101-		

A/P Addresses

No Other Addresses are associated to this Application

Linked Parcels

No Parcels are linked to this Application

A/P Linked Parcels

13934612084

Applicants/Contacts

Primary Y | Capacity OWNER | Contact ID AC1134172 ☐ Foreign
Effective | Expire
Name MARTINEZ DAN & STEPHANY
Day Phone (505)984-8386 x | Eve Phone | Organization % J MARTINEZ
Pager | PIN # | Position
Fax | Mobile | Profession
E-Mail
Address 1729 WANDERING WINDS WY
LAS VEGAS, NV 89128-7978
Seasonal Addr

Valid From To
Comments JUSTEN MARTINEZ IS THE CONTACT

Contractors

No Contractors

Project #	A/P Type	Status	Stage	Relation

No children exist for this project

Planning Condition	Description	Effective	Expire	Comments

There is no planning condition for this project.

EXTENSION OF TIME

Y Will this go to the City Council?

Y Will this go DIRECTLY to City Council?

Final City Council letter received

Annotated minutes received

Parent Application Type SUP

Parent Project # 18637

Hearing Type

Public, Non-Public or Admin? NON-PUBLIC

Staff Recommendation

Meeting Information

Meeting Grid

Meeting Date / Comments / Added By	Meeting Type / Add Date	Meeting Status / Modified by	Modified Date	YES Votes	NO Votes	ABSTENTIONS
04/07/2010	CC	SCHEDULED		0	0	0
JALABADO	02/19/2010	JALABADO	02/19/2010			

Template Type	A/P #	A/P Type	Status	Stage
No children exist for this project				

Employee / Employee ID	Last	First	MI	Comments
984478	SULLIVAN	DEBORAH	J	Planning x6895

Log Action / Comments	Description	Entered By	Start	Stop	Hours
PAYMNT	CO NAME WHO PICKED UP CONTACT# JUSTEN MARTINEZ, CK 1504, 702.274.3808	970040	02/19/2010 14:31		0.00

PLANNING & DEVELOPMENT

PLANNING & DEVELOPMENT DEPARTMENT

APPLICATION / PETITION FORM

Application/Petition For: EXTENSION OF TIME FOR SUP-18637

Project Address (Location) 709 FREMONT ST

Project Name 777 FREMONT (NEON HEIGHTS) **Proposed Use** MIXED USE TOWER

Assessor's Parcel #(s) 139-34-612-084 **Ward #** 5

General Plan: existing C proposed _____ **Zoning:** existing C-2 proposed _____

Commercial Square Footage 15,892 RETAIL, 9050 OFFICE **Floor Area Ratio** _____

Gross Acres 1.39 **Lots/Units** 395 **Density** _____

Additional Information _____

PROPERTY OWNER DAN MARTINEZ **Contact** JUSTEN MARTINEZ
Address 1729 WANDERING WINDS WAY **Phone:** 274 3808 **Fax:** 966 0814
City LAS VEGAS **State** NV **Zip** 89128
E-mail Address JUSTEN_MARTINEZ@YAHOO.COM

APPLICANT JUSTEN MARTINEZ **Contact** JUSTEN MARTINEZ
Address 1729 WANDERING WINDS WAY **Phone:** 274 3808 **Fax:** 966 0814
City LAS VEGAS **State** NV **Zip** 89128
E-mail Address JUSTEN_MARTINEZ@YAHOO.COM

REPRESENTATIVE SAME AS APPLICANT **Contact** _____
Address _____ **Phone:** _____ **Fax:** _____
City _____ **State** _____ **Zip** _____
E-mail Address _____

Property Owner Signature* Dan Martinez

*An authorized agent may sign in lieu of the property owner for Final Maps, Tentative Maps, and Parcel Maps.

Print Name DAN MARTINEZ

Subscribed and sworn before me

This 8 day of February, 20 10.

Karen B. Newton

Notary Public in and for said County and State

KAREN B. NEWTON
NOTARY PUBLIC
STATE OF NEVADA
APPT. No. 00-66278-1
MY APPT. EXPIRES NOV. 22, 2012

FOR DEPARTMENT USE ONLY

Case #	EOT 37463
Meeting Date:	4.7.10
Total Fee:	$300.—
Date Received:*	2.19.10
Received By:	UFA

*The application will not be deemed complete until the submitted materials have been reviewed by the Planning and Development Department for consistency with applicable sections of the Zoning Ordinance.

Revised 10/27/08

f:\depot\Application Packet\Application Form.pdf

Justification Letter

February 17, 2010

Via: Hand Delivery

City of Las Vegas
Planning & Development Department
731 S. Fourth Street
Las Vegas, NV 89101

Re: Extension of Time Request for SUP-18637 & SDR-18638

To Whom It May Concern:

The City Council held February 21, 2007 Approved our requests for a Special Use Permit (SUP-18637) and Site Development Plan Review (SDR-18638) located at 709 Fremont Street (APN 139-34-612-084). We have been working very hard to bring this exciting project and the Fremont East Entertainment District to life. Finally construction costs have come down to the level that warrants building quality and affordable Residential Units in the downtown area. Unfortunately the same economic forces have made obtaining financing extremely difficult. We are still working with several sources and hope that the cost of financing will improve in the near future. We respectfully request an extension of two years time to continue to work in good faith on this project and our Entertainment District.

Thank you in advance for your consideration of this matter.

Respectfully,

Justen Martinez
Vice President of Fremont East Downtown Entertainment District Owners Corporation
1729 Wandering Winds Way
Las Vegas, NV 89128

RECEIVED
FEB 19 2010

EOT-37463
04/07/10 CC

LAS VEGAS CITY COUNCIL

OSCAR B. GOODMAN
MAYOR

GARY REESE
MAYOR PRO TEM

LARRY BROWN
STEVE WOLFSON
LOIS TARKANIAN
STEVEN D. ROSS
RICKI Y. BARLOW

DOUGLAS A. SELBY
CITY MANAGER

April 4, 2008

Mr. Dan Martinez
1729 Wandering Winds Way
Las Vegas, Nevada 89128

RE: EOT-26896 – EXTENSION OF TIME
CITY COUNCIL MEETING OF APRIL 2, 2008

Dear Mr. Martinez:

The City Council at a regular meeting held April 2, 2008 APPROVED the request for an Extension of Time of an approved Special Use Permit (SUP-18637) FOR A PROPOSED MIXED-USE DEVELOPMENT on 1.39 acres at 709-731 Fremont Street (APN 139-34-612-084), C-2 (General Commercial) Zone. The Notice of Final Action was filed with the Las Vegas City Clerk on April 3, 2008. This approval is subject to:

Planning & Development

1. This Special Use Permit (SUP-18637), if not exercised, shall expire on 2/21/10 unless another Extension of Time is approved by the Planning and Development Department.

2. Conformance to all conditions of approval of Special Use Permit (SUP-18637) and all other site related actions as required by the Planning and Development Department and Department of Public Works.

Sincerely,

Lean Coleman

Lean Coleman
Deputy City Clerk II for
Beverly K. Bridges, CMC, City Clerk

cc: Planning and Development Dept.
Development Coordination-DPW
Dept. of Fire Services

Mr. Justen Martinez
1729 Wandering Winds Way
Las Vegas, Nevada 89128

CITY OF LAS VEGAS
400 STEWART AVENUE
LAS VEGAS, NEVADA 89101

VOICE 702.229.6011
TDD 702.386.9108
www.lasvegasnevada.gov

EOT-37463
04/07/10 CC

LAS VEGAS CITY COUNCIL

OSCAR B. GOODMAN
MAYOR

GARY REESE
MAYOR PRO TEM

LARRY BROWN
STEVE WOLFSON
LOIS TARKANIAN
STEVEN D. ROSS
WARD 5 (VACANT)

DOUGLAS A. SELBY
CITY MANAGER

March 22, 2007

Mr. Justen Martinez
585 Camino Montebello
Santa Fe, New Mexico 887501

RE: SUP-18637 – SPECIAL USE PERMIT
CITY COUNCIL MEETING OF FEBRUARY 21, 2007
RELATED TO SDR-18638

Dear Mr. Martinez:

The City Council at a regular meeting held February 21, 2007 APPROVED the request for a Special Use Permit FOR A PROPOSED MIXED-USE DEVELOPMENT on 1.39 acres at 709-731 Fremont Street (APN 139-34-612-084), C-2 (General Commercial) Zone. The Notice of Final Action was filed with the Las Vegas City Clerk on February 22, 2007. This approval is subject to:

Planning and Development

1. Conformance to the conditions of approval for Site Development Plan Review (SDR-18638).

2. This approval shall be void one year from the date of final approval, unless a building permit has been issued for the principal building on the site. An Extension of Time may be filed for consideration by the City of Las Vegas.

3. Written approval by the Clark County Department of Aviation with no change in flight patterns shall be submitted to the City of Las Vegas prior to the issuance of building permits.

4. All City Code requirements and design standards of all City departments must be satisfied, except as modified herein.

EOT-37463
04/07/10 CC

Sincerely,

Angela Crolli
Deputy City Clerk II for
Beverly K. Bridges, CMC, Acting City Clerk

M. Margo Wheeler, AICP
Director
Planning and Development Department

cc: Planning and Development Dept.
Development Coordination-DPW
Dept. of Fire Services

Mr. Justin Martinez
1729 Wandering Winds Way
Las Vegas, Nevada 89128

CITY OF LAS VEGAS
400 STEWART AVENUE
LAS VEGAS, NEVADA 89101

VOICE 702.229.6011
TOD 702.386.9108
www.lasvegasnevada.gov

PLANNING & DEVELOPMENT

PLANNING & DEVELOPMENT DEPARTMENT

STATEMENT OF FINANCIAL INTEREST

Case Number: **EOT-37463** APN: 139-34-612-084

Name of Property Owner: DAN MARTINEZ

Name of Applicant: JUSTIN MARTINEZ

Name of Representative: SAME AS APPLICANT

To the best of your knowledge, does the Mayor or any member of the City Council or Planning Commission have any financial interest in this or any other property with the property owner, applicant, the property owner or applicant's general or limited partners, or an officer of their corporation or limited liability company?

☐ **Yes** ☒ **No**

If yes, please indicate the member of the City Council or Planning Commission who is involved and list the name(s) of the person or persons with whom the City Official holds an interest. Also list the Assessor's Parcel Number if the property in which the interest is held is different from the case parcel.

City Official: _____

Partner(s): _____ _____

APN: _____

Signature of Property Owner: Dan Martinez

Print Name: DAN MARTINEZ

Subscribed and sworn before me

This 8 day of February, 2010

Karen B. Newton

Notary Public in and for said County and State

KAREN B. NEWTON
NOTARY PUBLIC
STATE OF NEVADA
APPT. No. 00-66278-1
MY APPT. EXPIRES NOV. 22, 2012

Clark County Assessor's Office
Parcel Data Systems (PDS)
500 S. Grand Central Parkway, Las Vegas, NV 89155 (702) 455-3881

For Assessor's Use Only
#

REAL PROPERTY RECORDS – COMBINATION REQUEST FORM

COMBINATION SUBJECT TO THE FOLLOWING CONDITIONS:

1.) All property taxes are paid for the current quarter of the present fiscal tax collection year.
2.) Ownership and vesting statuses are identical.
3.) Parcels are contiguous (except condominium airspace parcels).
4.) Parcels are within the same taxing district.

NOTE:

- **Should taxes on any of the subject parcels become delinquent, the entire newly combined parcel will bear a tax delinquent status.**
- Consolidations are for tax purpose only, they do not create new legal lot lines or new legal descriptions, and may remove legal status of unsubdivided parcels existing before July 1, 1973.
- Requests to cancel this transaction must be submitted in writing to PDS by the undersigned.
- Consolidation of parcels may affect the amount of tax abatement of the newly created parcel.

I, (We), the undersigned, having a vested interest in real property within Clark County, State of Nevada, which is currently retained within the property files of the Clark County Assessor's Office as:

APNs 139346120 83 AND 139346120 22 AND 139346120 82

hereby submit this request to consolidate the above listed Assessor parcel numbers into one designated Assessor's parcel number. Having been informed of the above conditions, the undersigned acknowledges compliance with these conditions as stated.

In witness whereof (I / We) have hereunto set (My / Our) hands this _____ day of _____, 20____.

State Of Nevada}
County of Clark} SS.
On 8/4/06 personally appeared before me, a Notary Public in and for said County and State:
Justen Martinez

who acknowledged that ___he___ executed the above instrument freely, and voluntarily for the purpose therein mentioned.

(Notary Public)

(SEAL)
BETH A. GARDNER
NOTARY PUBLIC
STATE OF NEVADA
APPT. No 93-2564-1
MY APPT. EXPIRES APRIL 16, 2008

Owner and/or Representative signature:
NOTE: If you are signing as a representative please include your title and/or capacity.

(Signature)

JUSTEN MARTINEZ, SON
(Print or type name and title here)

Telephone Number: (702) 274-3808

Mail Official Notices To:
JUSTEN MARTINEZ
1729 WANDERING WINDS WAY
LAS VEGAS, NV 89128

For Assessor's Use only
Witnessed and/or received by:
Date received by PDS:

DO NOT RECORD – RETURN TO PDS

20060728-0001447

Fee: $16.00 RPTT: $14,662.50
N/C Fee: $0.00

07/28/2006 09:36:55
T20060131585
Requestor:
SOUTHWEST TITLE

Frances Deane DOM
Clark County Recorder Pgs: 5

A.P. N.: 139-34-612-082, 139-34-612-022
Escrow No.: 06-04-0431SB
R.P.T.T.: $14,662.50

5-2

MAIL TAX STATEMENTS AND WHEN RECORDED MAIL TO:
Mr. and Mrs. Daniel G. Martinez
585 Camino Montebello
Santa Fe 87501
New Mexico, USA

17

GRANT, BARGAIN, SALE DEED

THIS INDENTURE WITNESSETH: That:
City Center Enterprises, LLC, a Nevada Limited Liability Company and
Z & Z Inc., a Nevada Corporation

for valuable consideration, the receipt of which is hereby acknowledged, do hereby Grant, Bargain, Sell and Convey to Daniel G. Martinez and Stephany H. Martinez, Wife and Husband as Joint Tenants

all that real property situated in the County of Clark State of Nevada, bounded and described as follows:

SEE EXHIBIT "A" ATTACHED HERETO AND MADE A PART HEREOF.

SUBJECT TO:
1. Taxes for the current fiscal year.
2. Covenants, conditions, Restrictions, Reservations, rights of way and Easement now of record.

TOGETHER with all tenements, hereditaments and appurtenances thereunto belonging or in anywise appertaining.

SIGNATURES ON NEXT PAGE

Witness my hand(s) this 27th day of July, 2006.

City Center Enterprises, LLC, a Nevada Limited Liability Company

By: Gerard Prophete, Sr., Managing Member

Z & Z, Inc., a Nevada Corporation

By: Gerald N. Prophete, President

State of NEVADA }
} ss:
County of Clark }

On 27th, July 2006

Before me, the undersigned, personally appeared

Gerard N. Prophete,

personally known to me (or proved to me on the basis of satisfactory evidence) to be the person whose name is subscribed to this instrument and acknowledged that he/she/they executed it.

NOTARY PUBLIC
STATE OF NEVAOA
County of Clark
SANDRA BIANCO
Appt. No. 93-2073-1
My Appt. Expires Nov. 8, 2009

SANDRA BIANCO
NAME (TYPED OR PRINTED)

EXHIBIT A

PARCEL 1 (APN 139-34-612-022)

THE EAST SIXTY (60) FEET OF LOTS ELEVEN (11), TWELVE (12), AND THIRTEEN (13) IN BLOCK THIRTEEN (13) OF BUCK'S SUBDIVISION TO LAS VEGAS, AS SHOWN BY MAP THEREOF ON FILE IN BOOK 1, OF PLATS, PAGE 15, IN THE OFFICE OF THE COUNTY RECORDER OF CLARK COUNTY, NEVADA.

PARCEL 2 (APN 139-34-612-082)

Parcel I:

THE WESTERLY FORTY (40) FEET OF LOTS ELEVEN (11), TWELVE (12), AND THIRTEEN (13) IN BLOCK THIRTEEN (13) OF BUCK'S SUBDIVISION AS SHOWN BY MAP THEROF ON FILE IN BOOK 1 OF PLATS, PAGE 15 IN THE OFFICE OF THE COUNTY RECORDER OF CLARK COUNTY NEVADA

Parcel II:

LOT ELEVEN (11) TWELVE (12) AND THIRTEEN (13) IN BLOCK THIRTEEN (13) OF BUCK'S SUBDIVISION AS SHOWN BY MAP THEROF ON FILE IN BOOK 1 OF PLATS, PAGE 15 IN THE OFFICE OF THE COUNTY RECORDER OF CLARK COUNTY NEVADA RECORDS.

EXCEPTING THERFROM THE SOUTHEASTERLY SIXTY (60) FEET OF SAID LOTS AS CONVEYED TO LOUIS HECHT BY DEED RECORDED OCTOBER 24, 1957 IN BOOK 143 OF OFFICIAL RECORDS AS DOCUMENT NO. 117347 CLARK COUNTY NEVADA RECORDS:

FURTHER EXCEPTING THERFROM THE NORTHWESTERLY FORTY (40) FEET OF SAID LOTS AS CONVEYED TO T.J. UNDERWOOD BY DEED RECORDED FEBRUARY 25, 1970 IN BOOK 13 OF OFFICIAL RECORDS AS DOCUMENT NO. 10120 CLARK COUNTY NEVADA RECORDS.

20050323-0004858

Fee: $21.00 RPTT: $17,850.00
N/C Fee: $25.00

03/23/2005 14:48:40
T20050052569
Requestor:
TICOR TITLE OF NEVADA INC

Frances Deane ADF
Clark County Recorder Pgs: 8

(C8)

64

APN No.: 139-34-612-023

Space Above for Recorder's Use Only

Escrow No. 5015029-AA
R.P.T.T: $17,850.00

Re-Record to place in proper title sequence.

Grant, Bargain, Sale Deed

THIS INDENTURE WITNESSETH: That Cherry Holdings, Inc., a Nevada Corporation

FOR A VALUABLE CONSIDERATION, receipt of which is hereby acknowledged, do hereby Grant, Bargain, Sell and

Convey to
Dan Martinez and Stephany Martinez, husband and wife as community property with right of survivorship
all that real property situated in the County of Clark, State of Nevada, described as follows:

SEE EXHIBIT "A" ATTACHED HERETO AND BY REFERENCE MADE A PART HEREOF

Together with all and singular the tenements, hereditaments and appurtenances thereunto belonging or in anywise appertaining.

Cherry Holdings, Inc. By: Sam Cherry, President
SEE PAGE TWO (2) FOR NOTARY ACKNOWLEDGEMENT

RECORDER'S MEMO
POSSIBLE POOR RECORD DUE TO
QUALITY OF ORIGINAL DOCUMENT

NOTARY ACKNOWLEDGEMENT FOR GRANT BARGAIN SALE DEED
Escrow No. 5015029-AA

STATE OF NEVADA
COUNTY OF CLARK } ss:

This instrument was acknowledged before me on March 18, 2005,
by Sam Cherry

NOTARY PUBLIC Jonathan Jorgenson

(Notary Seal)

JONATHAN JORGENSON
Notary Public, State of Nevada
Appointment No. 02757521
My Appt. Expires June 13, 2006

WHEN RECORDED MAIL TO:
Dan Martinez
585 Camino Montebello
Santa Fe, NM 87501

MAIL TAX STATEMENTS TO:
Dan Martinez
Same as above

EXHIBIT A

LOTS EIGHT (8), NINE (9) AND TEN (10) IN BLOCK THIRTEEN (13) OF BUCK'S SUBDIVISION TO LAS VEGAS, AS SHOWN BY MAP THEREOF ON FILE IN BOOK 1 OF PLATS, PAGE 15, IN THE OFFICE OF THE COUNTY RECORDER OF CLARK COUNTY, NEVADA.

ASSESSOR'S COPY

NOTES

This map is for assessment use only and does NOT represent a survey.

No liability is assumed for the accuracy of the data delineated herein. Information on roads and other non-assessed parcels may be obtained from the Road Document Listing in the Assessor's Office.

This map is compiled from official records, including surveys and deeds, but only contains the information required for assessment. See the recorded documents for more detailed legal information.

USE THIS SCALE(FEET) WHEN MAP REDUCES FROM 11X17 ORIGINAL

0 50 100 200 400 600 800

AVERAGE DA VALUE 35

ASSESSOR'S PARCELS - CLARK CO., NV.

M. W. Schofield, Assessor

MAP LEGEND

	PARCEL BOUNDARY	001	PARCEL NUMBER
	SUBD BOUNDARY	1.00	ACREAGE
	ROAD EASEMENT	202	PARCEL SUB/SED NUMBER
	PM/LB BOUNDARY	PB 25-45	PLAT RECORDING NUMBER
	NON-PARCEL LOT LINE	5	BLOCK NUMBER
	MATCH LINE / LEADER LINE	5	LOT NUMBER
001	ROAD ID NUMBER	GL5	GOV. LOT NUMBER

TOWN T20S R61E

	R60E	R61E	R62E
T19S	125	124	123
T20S	138	139	140
T21S	163	162	161

SEC 34

6	5	4	3	2	1
7	8	9	10	11	12
18	17	16	15	14	13
19	20	21	22	23	24
30	29	28	27	26	25
31	32	33	34	35	36

MAP S 2 NE 4

6	4	6	4
5	1	5	1
6	2	6	2
7	3	7	3
8	4	8	4
5	1	5	1

139-34-6

Scale:1"=200'

Rev:01/13/10

TAX DIST 203

EOT-37463

04/07/10 CC



RECEIVED
FEB 19 2010

NEON HEIGHTS

LAS VEGAS, NEVADA
777 fremont street

PLANNING & DEVELOPMENT SUBMITTAL DOCUMENTS
SUP - MIXED USE
ISSUED: 11/21/2006

Developer:
Martinez & Associates
Las Vegas, Nevada

Architect:
ROBERT B. DUPREE
REGISTERED ARCHITECT
NEVADA LICENSE #3294

C/O Gromatzky Dupree and Associates
2626 Cole Ave., Suite 300
Dallas, Tx. 75204
Phone (214) 871-9078
Fax. (214) 871-9089
www.gdainc.com

COPYRIGHT © 2006

EOT-37463
04/07/10 CC

Neon Heights
Las Vegas, Nevada

Martinez & Associates

Unit, Home Office, & Parking Analysis: 11/21/2006

Unit Type	Unit Count	Sq. Footage
A	77	1,361
B	77	1,377
BH	77	1,377
C	77	1,377
D	77	1,377
E	77	1,377
F	77	1,377
G	77	1,377
H	77	1,377
I	77	1,377
J	77	1,377
K	77	1,377
L	77	1,377
M	77	1,377
N	77	1,377
O	77	1,377
P	77	1,377
Q	77	1,377
R	77	1,377
S	77	1,377
T	77	1,377
U	77	1,377
V	77	1,377
W	77	1,377
X	77	1,377
Y	77	1,377
Z	77	1,377
AA	77	1,377
BB	77	1,377
CC	77	1,377
DD	77	1,377
EE	77	1,377
FF	77	1,377
GG	77	1,377
HH	77	1,377
II	77	1,377
JJ	77	1,377
KK	77	1,377
LL	77	1,377
MM	77	1,377
NN	77	1,377
OO	77	1,377
PP	77	1,377
QQ	77	1,377
RR	77	1,377
SS	77	1,377
TT	77	1,377
UU	77	1,377
VV	77	1,377
WW	77	1,377
XX	77	1,377
YY	77	1,377
ZZ	77	1,377
AAA	77	1,377
BBB	77	1,377
CCC	77	1,377
DDD	77	1,377
EEE	77	1,377
FFF	77	1,377
GGG	77	1,377
HHH	77	1,377
Total	1,386	1,377

Unit Type	Balcony Turned	Total
A	642	642
B	641	641
BH	641	641
C	641	641
D	641	641
E	641	641
F	641	641
G	641	641
H	641	641
I	641	641
J	641	641
K	641	641
L	641	641
M	641	641
N	641	641
O	641	641
P	641	641
Q	641	641
R	641	641
S	641	641
T	641	641
U	641	641
V	641	641
W	641	641
X	641	641
Y	641	641
Z	641	641
AA	641	641
BB	641	641
CC	641	641
DD	641	641
EE	641	641
FF	641	641
GG	641	641
HH	641	641
II	641	641
JJ	641	641
KK	641	641
LL	641	641
MM	641	641
NN	641	641
OO	641	641
PP	641	641
QQ	641	641
RR	641	641
SS	641	641
TT	641	641
UU	641	641
VV	641	641
WW	641	641
XX	641	641
YY	641	641
ZZ	641	641
AAA	641	641
BBB	641	641
CCC	641	641
DDD	641	641
EEE	641	641
FFF	641	641
GGG	641	641
HHH	641	641
Total	641	641

Floor	1	2	3	4	5	6	7	8	9	10	11	12	13	14	15	16	17	18	19	20	Mach. Mech. Rm	
Total																						335 units

Unit Index

Average Unit Area - Net	968 s.f.
Average Unit - Gross	1012 s.f.

Unit Type	Square Ft.	%
A	1,361 s.f.	19%
B	1,377 s.f.	21.4%
BH	1,377 s.f.	1.9%
Total		100%

Notes:

1. Unit Defaults: 2"/5.08 in CC, or per P. Development code and line of sample 3 Adjacent walls
2. Balconies are included in "NET"
3. Corridor and stairwells, mechanical/plumbing are not and have exception from the Perimeter 2"/5.08 Defaults "after from general area"
4. Elevators are not included in Net Defaults, v.i.a.
5. 600" which is Gross Defaults Square Footage
6. Unit area is not equal to Net Defaults Square Footage
7. Per the City of Las Vegas Planning & Development Estimated Residential/Condo, 1.1 unit per parking stall per residential, or 1 per 1 unit

Parking Analysis

# Spaces Used	242 (assumes 2/3 = Residential Bldg Minimum Requirements) – and one/ 335 units / 1.33 = 446 spaces (Owner Requirement)
Less Spaces / unit =	335 units/ unit / Residential Owner Minimum Requirements
3 Spaces / unit Commercial	46 offices 1/4 X Commercial (Location Area Office 1/250 s.f.)
P Hotel Valetting =	5 phases 1 Valet Parking 1 Valet (Phase 1 Valet Parking)
	600 (Total Valet Spaces) x Phase 1 Valet Parking
Park Spaces Area 90 s.f. Unit	1.6 = 1
Park Accessible Req. Per Reg'd. 1 per 25	1.25 = 1
Park Accessible Spot Per Valet Parking	1.6 = 1
Total Spaces Accessible Spots	2

Parking Spaces Per Floor

Floor	1	2	3	4	5	6	7	8	9	10	11	12	13	14	15	16	17	18	19	20	Mach. Mech. Rm	Total	%
Regular	42		66	64	64	63	64	64	64	64	64	64	64	64	64	64	64	64	64	64		1,277	84.9%
Compact	44		24	24	24	24	24	24	24	24	24	24	24	24	24	24	24	24	24	24		480	31.9%
Accessible	1		2	2	2	2	2	2	2	2	2	2	2	2	2	2	2	2	2	2		38	2.5%
Valet Spaces			7	7	7	7	7	7	7	7	7	7	7	7	7	7	7	7	7	7		140	9.3%
Total	87		99	97	97	96	97	97	97	97	97	97	97	97	97	97	97	97	97	97		1,935	128.6%

Home Offices

Level	1	2	3	4	5	6	7	8	9	10	11	12	13	14	15	16	17	18	19	20	Mach. Mech. Rm	Total
Home Offices	22																					22

SHEET INDEX

ARCHITECTURAL			
SHEET NO.	TITLE	ORIG. NO. REVISE	CURRENT
A0.01	TABULATIONS & SHEET INDEX	11/21/06	11/21/06
A1.01	ARCHITECTURAL SITE PLAN	11/21/06	11/21/06
A1.02	LEVEL 01 FLOOR PLAN	11/21/06	11/21/06
A1.03	LEVEL 02 FLOOR PLAN	11/21/06	11/21/06
A1.04	LEVEL 03 FLOOR PLAN	11/21/06	11/21/06
A1.05	LEVEL 04 FLOOR PLAN	11/21/06	11/21/06
A1.06	LEVEL 05 FLOOR PLAN	11/21/06	11/21/06
A1.07	LEVEL 06 FLOOR PLAN	11/21/06	11/21/06
A1.08	LEVEL 07 FLOOR PLAN	11/21/06	11/21/06
A1.09	LEVEL 08 FLOOR PLAN	11/21/06	11/21/06
A1.10	LEVEL 09 FLOOR PLAN	11/21/06	11/21/06
A1.11	LEVEL 10 FLOOR PLAN (CHANGE FROM LEVEL)	11/21/06	11/21/06
A1.12	LEVELS 11, 12, 13 FLOOR PLAN	11/21/06	11/21/06
A1.13	LEVELS 11 - 13 FLOOR PLAN (TYPICAL FLOOR PLAN)	11/21/06	11/21/06
A1.14	LEVEL 14 FLOOR PLAN	11/21/06	11/21/06
A1.15	LEVEL 15 FLOOR PLAN	11/21/06	11/21/06
A1.16	LEVEL 16 FLOOR PLAN	11/21/06	11/21/06
A1.17	LEVEL 17 FLOOR PLAN	11/21/06	11/21/06
A1.18	LEVELS 18 - 20 FLOOR PLAN	11/21/06	11/21/06
A1.19	LEVEL 21 FLOOR PLAN	11/21/06	11/21/06
A1.20	LEVEL 22 FLOOR PLAN	11/21/06	11/21/06
A1.21	LEVEL 23 FLOOR PLAN	11/21/06	11/21/06
A1.22	LEVEL 24 FLOOR PLAN	11/21/06	11/21/06
A1.23	LEVEL 25 FLOOR PLAN	11/21/06	11/21/06
A1.24	LEVEL 26 FLOOR PLAN	11/21/06	11/21/06
A1.25	LEVEL 27 FLOOR PLAN	11/21/06	11/21/06
A1.26	LEVEL 28 FLOOR PLAN	11/21/06	11/21/06
A1.27	LEVEL 29 FLOOR PLAN	11/21/06	11/21/06
A1.28	LEVEL 30 FLOOR PLAN	11/21/06	11/21/06
A1.29	LEVEL 31 FLOOR PLAN	11/21/06	11/21/06
A1.30	LEVEL 32 FLOOR PLAN	11/21/06	11/21/06
A1.31	LEVEL 33 FLOOR PLAN	11/21/06	11/21/06
A1.32	LEVEL 34 FLOOR PLAN	11/21/06	11/21/06
A1.33	LEVEL 35 FLOOR PLAN	11/21/06	11/21/06
A1.34	LEVEL 36 FLOOR PLAN	11/21/06	11/21/06
A1.35	LEVEL 37 FLOOR PLAN	11/21/06	11/21/06
A1.36	LEVEL 38 FLOOR PLAN	11/21/06	11/21/06
A1.37	ROOF PLAN	11/21/06	11/21/06
A1.38	ROOF PLAN	11/21/06	11/21/06
A1.39	ROOF PLAN	11/21/06	11/21/06
A1.40	ROOF PLAN	11/21/06	11/21/06
A1.41	ROOF PLAN	11/21/06	11/21/06
A1.42	ROOF PLAN	11/21/06	11/21/06
A1.43	ROOF PLAN	11/21/06	11/21/06
A1.44	ROOF PLAN	11/21/06	11/21/06
A1.45	ROOF PLAN	11/21/06	11/21/06
A1.46	BUILDING SECTIONS	11/21/06	11/21/06
A1.47	BUILDING SECTIONS	11/21/06	11/21/06
A1.48	BUILDING SECTIONS	11/21/06	11/21/06
A1.49	BUILDING SECTIONS	11/21/06	11/21/06
A1.50	WALL SECTIONS	11/21/06	11/21/06

NEON HEIGHTS — *Building Area Tabulations* — 11/21/2006

	residential	garage	retail	rooftop deck	common	home office	5th flr roof*	amenities	
Floor 1		33,254	9,613		8,838				50,705
Floor 2	1,307				8,668	3,147			33,133
Floor 3	2,371	34,565	8,094		3,863	2,777		420	49,473
Floor 4	2,331	34,565			3,371	3,557			43,823
Floor 5	7,364	34,565			3,108		7,746		50,858
Floor 6	7,354	34,565			3,165				45,313
Floor 7	7,364	34,565			3,165				45,313
Floor 8	7,354	34,565			3,164				45,313
Floor 9	6,248			29,665	3,548			2,831	40,391
Floor 10	12,833				2,354				15,187
Floor 11	12,833				2,354				15,187
Floor 12	12,833				2,354				15,187
Floor 13	12,833				2,354				15,187
Floor 14	12,833				2,354				15,187
Floor 15	12,833				2,354				15,187
Floor 16	12,833				2,354				15,187
Floor 17	12,833				2,354				15,187
Floor 18	12,833				2,354				15,187
Floor 19	12,833				2,354				15,187
Floor 20	12,833				2,354				15,187
Floor 21	12,833				2,354				15,187
Floor 22	12,833				2,354				15,187
Floor 23	12,833				2,354				15,187
Floor 24	12,833				2,354				15,187
Floor 25	12,833				2,354				15,187
Floor 26	12,833				2,354				15,187
Floor 27	12,833				2,354				15,187
Floor 28	12,833				2,354				15,187
Floor 29	12,833				2,354				15,187
Floor 30	12,833				2,354				15,187
Floor 31	12,833				2,354				15,187
Floor 32	12,833				2,354				15,187
Floor 33	12,194				2,025				14,219
Floor 34	11,887				2,274				14,161
Floor 35	10,945				2,112				13,057
Floor 36	9,297				2,394				11,692
Floor 37	8,482				2,316				10,798
Floor 38	7,502				2,506				9,992
Floor 39 Mech. Rm					1,265				1,265
Total	309,763	237,848	15,832	29,665	106,700	9,880	8,743	3,271	718,703

* - roof deck area only, unit's abovem

gross building area: 910,782 sq.ft.
gross building area less deck areas: 778,557 sq.ft.

Home Offices

	Per Floor Counts: 2	3	4	Area in ft	Qty.	Area Est.
Tenant Office #1	1	1	1	372	4	1,512
Tenant Office #2	1	1	1	420	3	1,260
Tenant Office #3	1	1	1	909	3	873
Tenant Office #4	1	1	1	372	3	1,121
Tenant Office #5	1	1	1	380	3	1,140
Tenant Office #6	1		1	420	2	840
Tenant Office #7	1	1	1	418	3	1,254
Tenant Office #8	1	1	1	391	3	1,173
	8	7	8		33	8,080

Office Area Per Floor

Level	Area
3	3,131 s.f.
3	2,737 s.f.
2	3,157 s.f.

note: 8,950

Occupancy Load Calculation — 11/21/2006

Level	Occupancy load
Floor 1	719 Occ
Floor 2	78 Occ
Floor 3	756 Occ
Floor 4	242 Occ
Floor 5	221 Occ
Floor 6	221 Occ
Floor 7	221 Occ
Floor 8	216 Occ
Floor 9	657 Occ
Floor 10	74 Occ
Floor 11	74 Occ
Floor 12	74 Occ
Floor 13	74 Occ
Floor 14	74 Occ
Floor 15	74 Occ
Floor 16	74 Occ
Floor 17	74 Occ
Floor 18	74 Occ
Floor 19	74 Occ
Floor 20	74 Occ
Floor 21	74 Occ
Floor 22	74 Occ
Floor 23	74 Occ
Floor 24	74 Occ
Floor 25	74 Occ
Floor 26	74 Occ
Floor 27	74 Occ
Floor 28	74 Occ
Floor 29	74 Occ
Floor 30	74 Occ
Floor 31	74 Occ
Floor 32	74 Occ
Floor 33	69 Occ
Floor 34	63 Occ
Floor 35	58 Occ
Floor 36	63 Occ
Floor 37	72 Occ
Floor 38	72 Occ
Roof / Mech. Rm	0 Occ
Total	6,414 Occ

RECEIVED
FEB 19 2010

EOT-37463
04/07/10 CC

ROBERT B. DUPREE
REGISTERED ARCHITECT
NEVADA LICENSE #3294

C/O Gromatzky Dupree and Associates
3824 Cole Ave., Suite 500
Dallas, Tx. 75204
Phone: (214) 871-0076
Fax: (214) 871-0999
www.gdaline.com

COPYRIGHT © 2006

Project

NEON HEIGHTS
LAS VEGAS, NEVADA
777 FREMONT

Martinez & Associates

Authorization

ROBERT B. DUPREE REGISTERED 3294 NEVADA 11.21.06

FOR PLANNING COMMISSION SUBMITTAL ONLY

Design Team

Issues and Revisions

No.	Date	Description

Job No.	Issue Date
5045.00	11.21.06

Issue Package
PLANNING COMMISSION SUBMITTAL

Sheet Title
TABULATIONS & SHEET INDEX

Sheet Number
A0.01

copyright © 2006

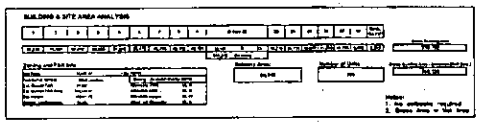

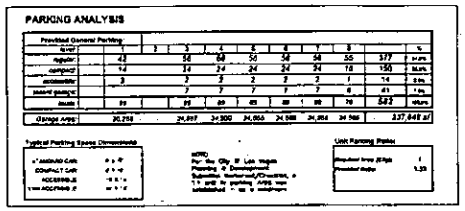

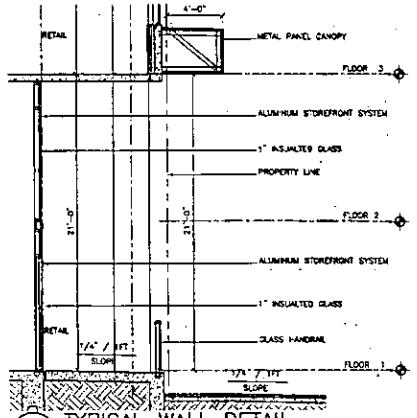

03 TYPICAL WALL DETAIL
SCALE: 1/4"=1'-0"

BENCHMARK:

CITY OF LAS VEGAS BENCHMARK NO. 6021, 3-WAY BRASS & BRAT AND PLUG IN TOP OF CURB AT THE NORTHWEST CORNER OF FREMONT & 7TH STREET.

ELEVATION = [illegible] FEET (NAVD '88)

BASIS OF BEARINGS:

THE BEARING OF SOUTH 89°36'36" WEST FOR THE CENTERLINE OF EGAN STREET AS SHOWN BY MAP RECORDED IN FILE 67 PAGE 79 OF SURVEYS IN THE CLARK COUNTY RECORDER'S OFFICE, CLARK COUNTY, NEVADA.

LEGAL DESCRIPTION:

BEING A PORTION OF THE SOUTH EAST QUARTER (SE1/4) OF THE NORTH EAST QUARTER (NE1/4) OF SECTION 34, TOWNSHIP 20 SOUTH, RANGE 61 EAST M.D.M. CITY OF LAS VEGAS, CLARK COUNTY, NEVADA.

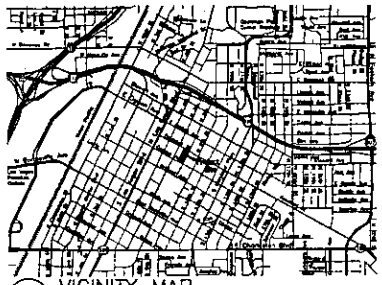

02 VICINITY MAP
SCALE: N.T.S.

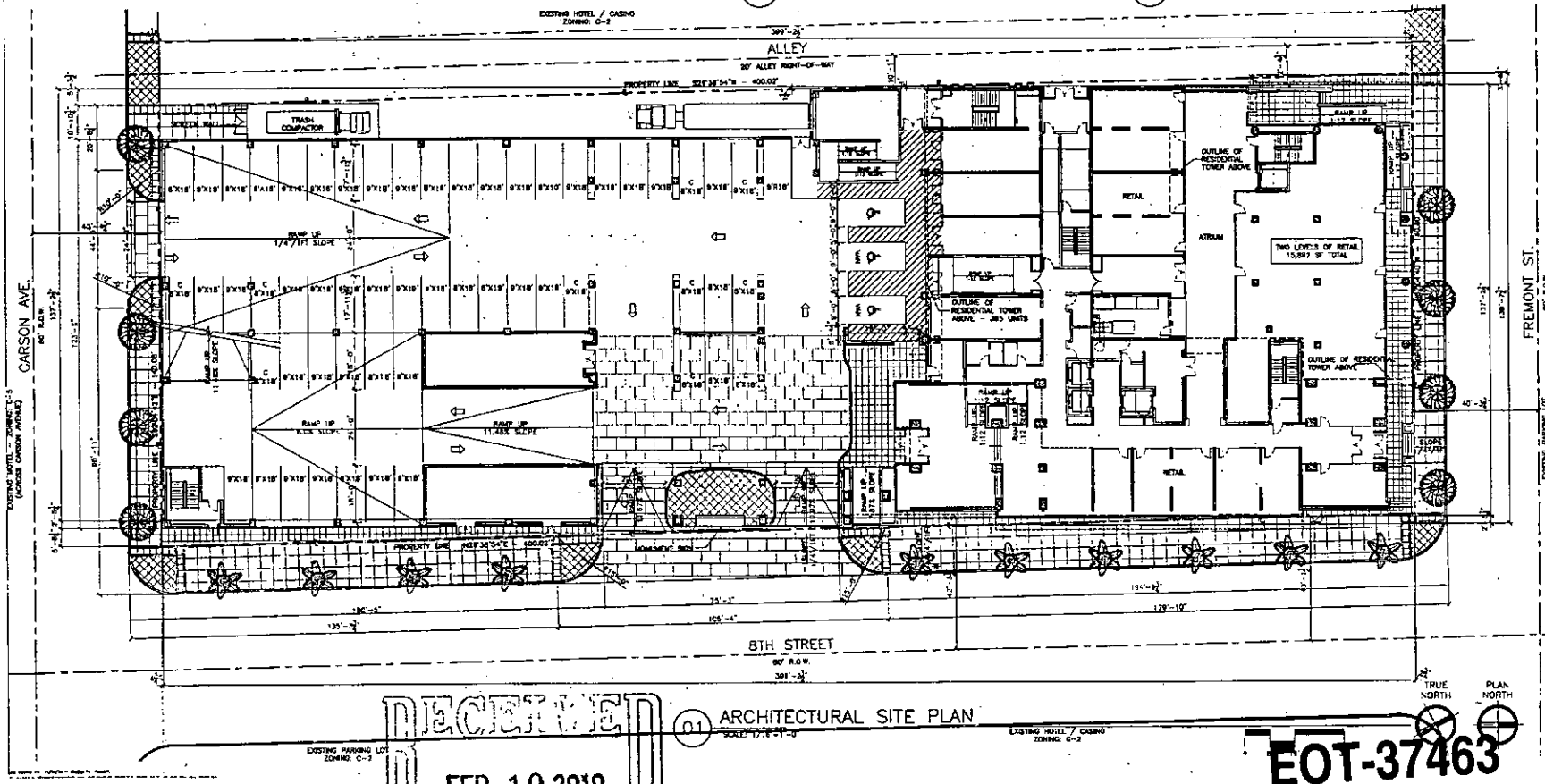

01 ARCHITECTURAL SITE PLAN
SCALE: 1/16"=1'-0"

ROBERT B. DUPREE
REGISTERED ARCHITECT
NEVADA LICENSE #3294

C/O Gensler/Dupree and Associates
2828 Dallas Ave., Suite 300
Dallas, Tx. 75204
Phone: (214) 871-8378
Fax: (214) 871-9668
www.gdarchitects

COPYRIGHT © 2006

Project

NEON HEIGHTS

LAS VEGAS, NEVADA
777 FREMONT

Martinez & Associates

Authorization

ROBERT B. DUPREE ARCHITECT 3294 11/21/06

FOR PLANNING COMMISSION SUBMITTAL ONLY

Design Team

OWNER/DEVELOPER

ARCHITECT

Issues and Revisions

No.	Date	Description

Job No.	Issue Date
5045.00	11.21.06

Issue Package
PLANNING COMMISSION SUBMITTAL

Sheet Title
ARCHITECTURAL SITE PLAN

Sheet Number
A1.01

RECEIVED
FEB 19 2010

EOT-37463
04/07/10 CC

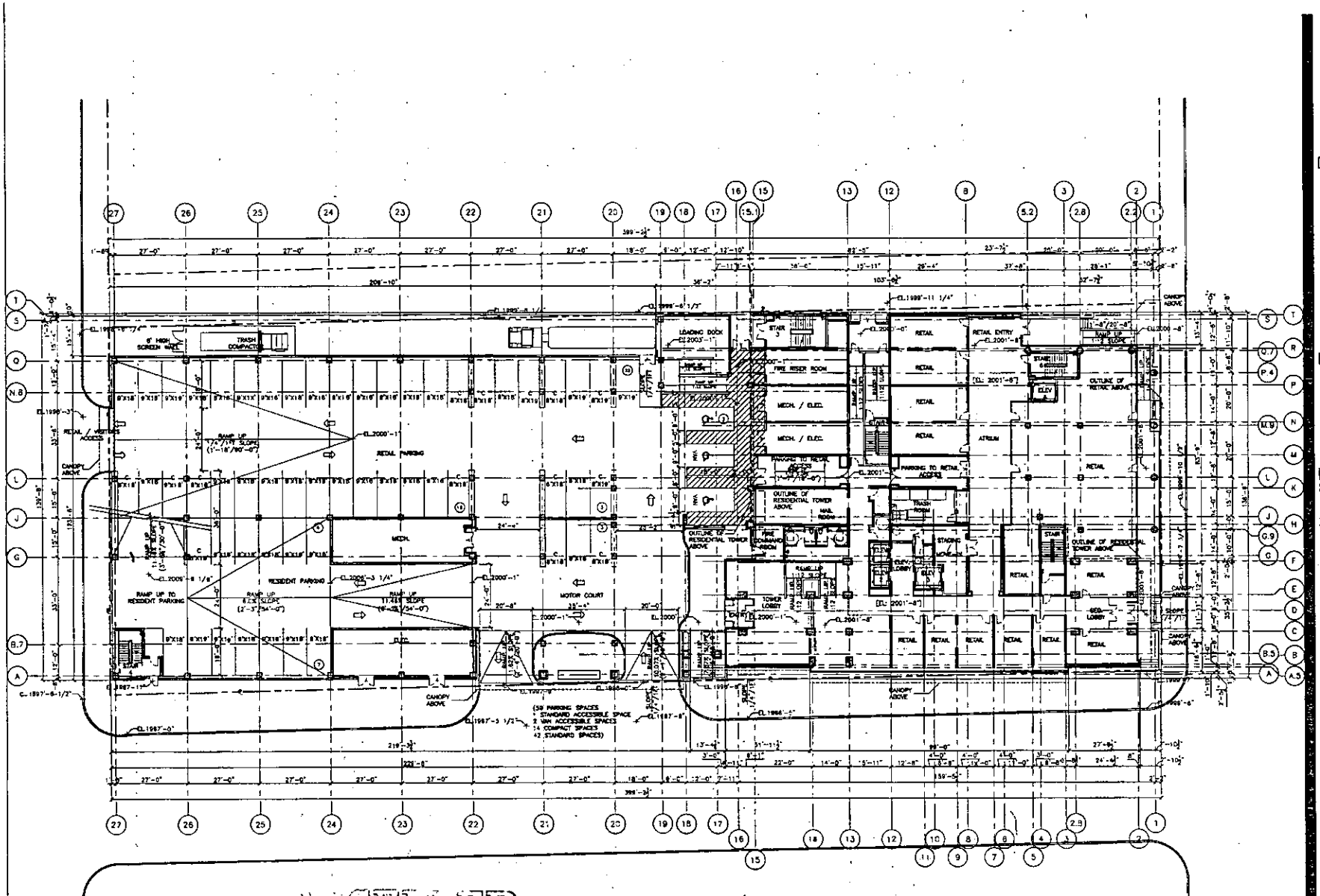

01 LEVEL 01 FLOOR PLAN
SCALE: 1/16"=1'-0"

TRUE NORTH
PLAN NORTH

RECEIVED
FEB 19 2010

EOT-37463
04/07/10 CC

ROBERT B. DUPREE
REGISTERED ARCHITECT
NEVADA LICENSE 3294

c/o Brownsby Dupree and Associates
3934 Cole Ave., Suite 500
Dallas, Tx. 75204
Phone: (214) 871-9075
Fax: (214) 871-8889
www.dupreearch.com

COPYRIGHT © 2004

Project

NEON HEIGHTS

LAS VEGAS, NEVADA
777 FREMONT

Martinez & Associates

Authorization

ROBERT B. DUPREE
NEVADA
3294
11-21-06

FOR PLANNING COMMISSION SUBMITTAL ONLY

Design Team

Issues and Revisions

No.	Date	Description

Job No.	Issue Date
5045.00	11.21.06

Issue Package
PLANNING COMMISSION SUBMITTAL

Sheet Title
LEVEL 01 FLOOR PLAN

Sheet Number
A2.01

COPYRIGHT © 2004

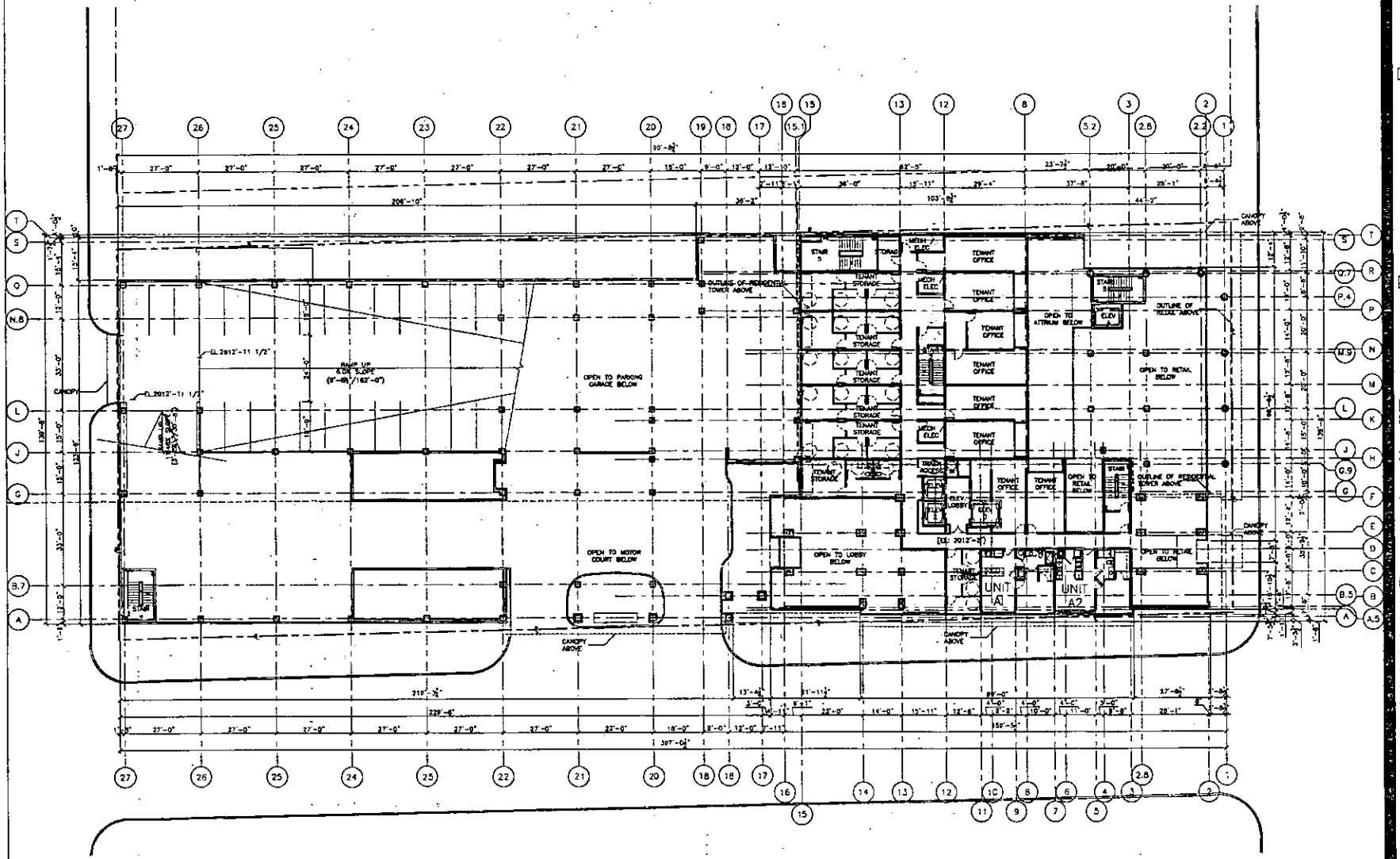

RECEIVED
FEB 19 2010

01 LEVEL 02 FLOOR PLAN
SCALE: 1/16"=1'-0"

TRUE NORTH
PLAN NORTH

EOT-37463
04/07/10 CC

ROBERT B. DUPREE
REGISTERED ARCHITECT
NEVADA LICENSE # 3294
C/O Gleichmann Dupree and Associates
2626 Cole Ave., Suite 300
Dallas, TX 75204
Phone: (214) 871-8028
Fax: (214) 871-9868
www.gdarchs.com
COPYRIGHT © 2006

Project

NEON HEIGHTS
LAS VEGAS, NEVADA
777 FREMONT

Martinez & Associates

Authorization

ROBERT B. DUPREE REGISTERED ARCHITECT 3294 11-21-06

FOR PLANNING COMMISSION SUBMITTAL ONLY

Design Team

Issues and Revisions

No.	Date	Description

Job No.	Issue Date
5045.00	11.21.06

Issue Package
PLANNING COMMISSION SUBMITTAL

Sheet Title
LEVEL 02 FLOOR PLAN

Sheet Number
A2.02

COPYRIGHT © 2006

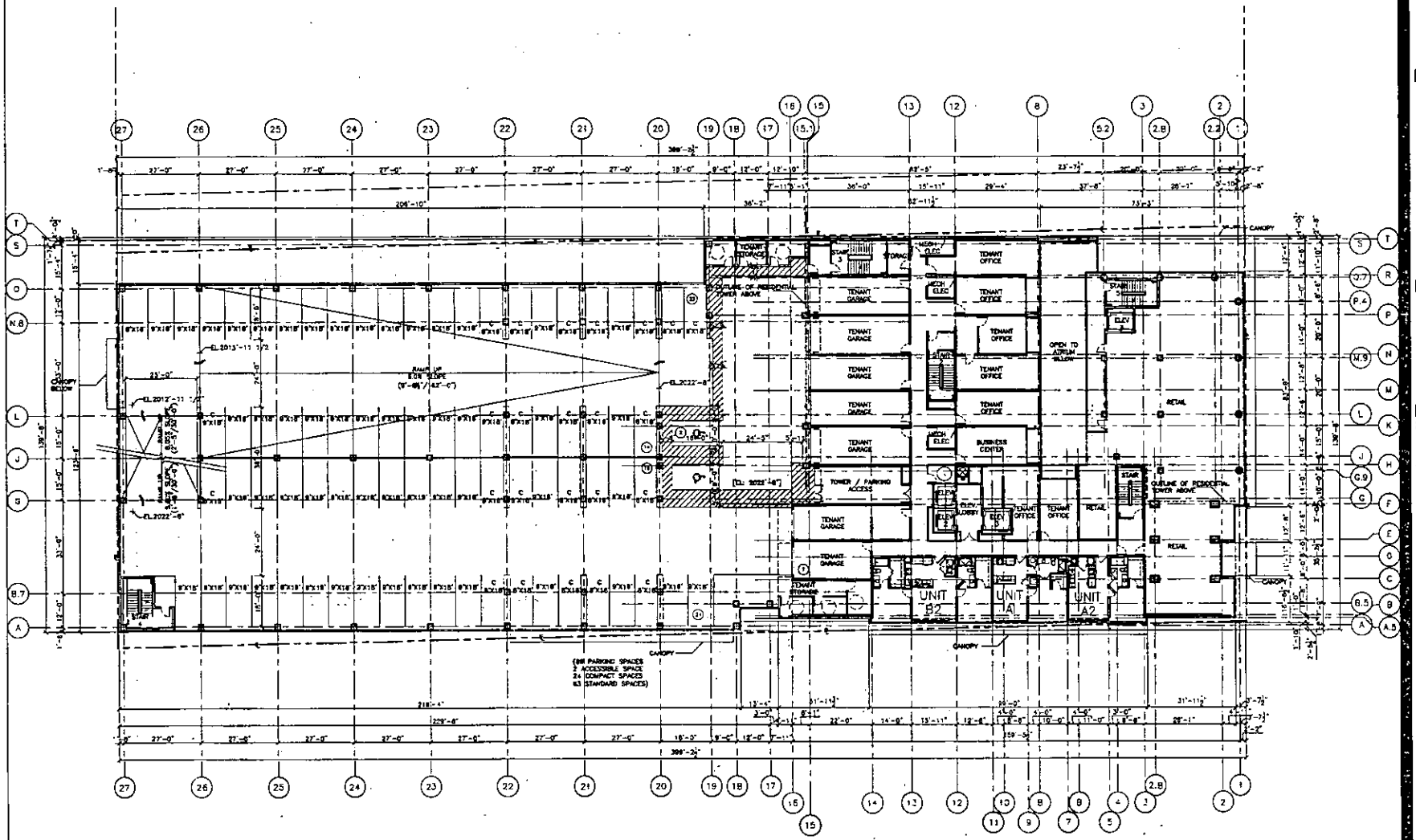

01 LEVEL 03 FLOOR PLAN
SCALE: 1/16"=1'-0"

TRUE NORTH
PLAN NORTH

RECEIVED
FEB 19 2010

EOT-37463
04/07/10 CC

ROBERT B. DUPREE
REGISTERED ARCHITECT
NEVADA LICENSE #3294

C/O Gleasmitchy Dupree and Associates
3628 Dale Ave., Suite 300
Dallas, TX. 75204
Phone: (214) 871-8072
Fax: (214) 871-9898

COPYRIGHT © 2006

Project

NEON HEIGHTS
LAS VEGAS, NEVADA
777 FREMONT

Martinez & Associates

Authorization

FOR PLANNING COMMISSION SUBMITTAL ONLY

Design Team

Issues and Revisions

No.	Date	Description

Job No.	Issue Date
5045.00	11.21.06

Issue Package
PLANNING COMMISSION SUBMITTAL

Sheet Title
LEVEL 03 FLOOR PLAN

Sheet Number
A2.03

COPYRIGHT © 2006

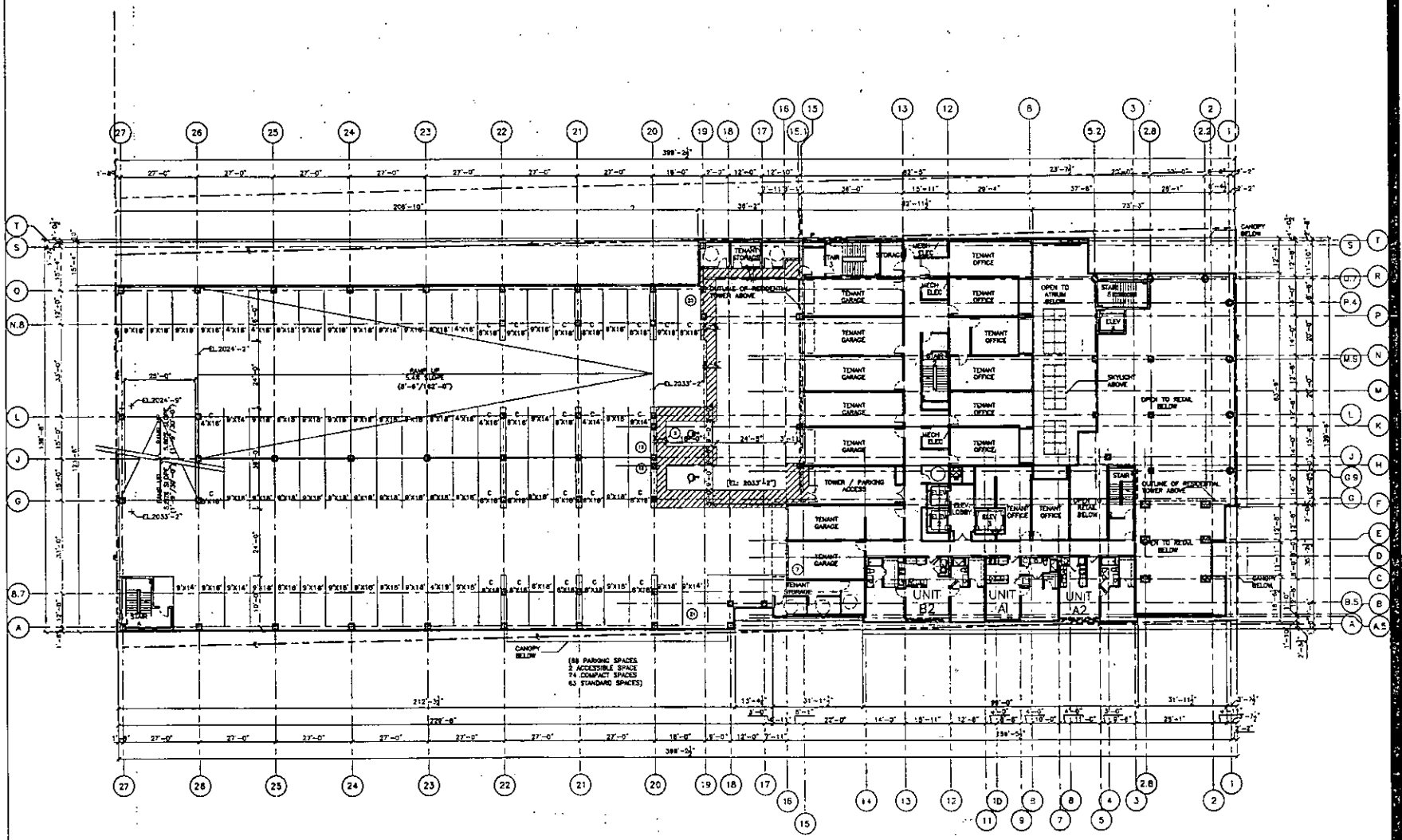

RECEIVED
FEB 19 2010

01 LEVEL 04 FLOOR PLAN
SCALE: 1/16"=1'-0"

TRUE NORTH
PLAN NORTH

EOT-37463
04/07/10 CC

ROBERT B. DUPREE
REGISTERED ARCHITECT
NEVADA LICENSE 4294
c/o Gremaldy Dupree and Associates
3629 Oak Ave., Suite 300
Dallas, Tx. 75204
Phone: (214) 871-8078
Fax: (214) 871-8669
www.gdaarch.com

COPYRIGHT © 2006

Project

NEON HEIGHTS
LAS VEGAS, NEVADA
777 FREMONT

Martinez & Associates

Authorization

ROBERT B. DUPREE
REGISTERED ARCHITECT
NEVADA
32941
11-21-08
FOR PLANNING COMMISSION SUBMITTAL ONLY

Design Team

Issues and Revisions

No.	Date	Description

Job No.	Issue Date
5045.00	11.21.08

Issue Package
PLANNING COMMISSION SUBMITTAL

Sheet Title
LEVEL 04 FLOOR PLAN

Sheet Number
A2.04

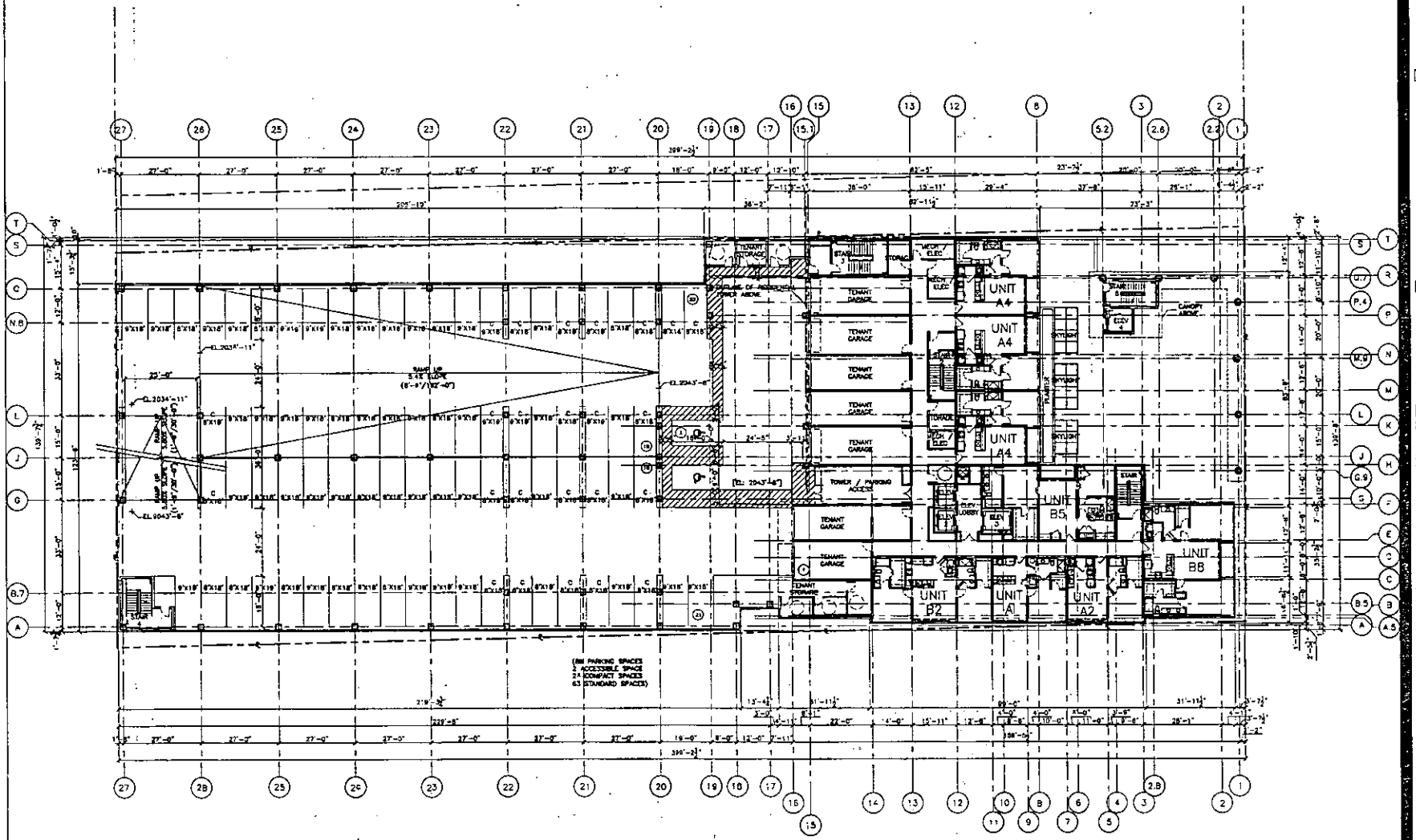

RECEIVED
FEB 19 2010

01 LEVEL 05 FLOOR PLAN
SCALE: 1/16"=1'-0"

TRUE NORTH
PLAN NORTH

EOT-37463
04/07/10 CC

ROBERT B. DUPREE
REGISTERED ARCHITECT
NEVADA LICENSE #3294

C/O Grimaldy Dupree and Associates
3625 Cole Ave., Suite 300
Dallas, TX 75204
Phone: (214) 871-8078
Fax: (214) 871-8888
www.grdinc.com

COPYRIGHT © 2006

Project

NEON HEIGHTS

LAS VEGAS, NEVADA
777 FREMONT

Martinez & Associates

Authorization

ROBERT B. DUPREE ARCHITECT
3294
11-18-06

FOR PLANNING COMMISSION SUBMITTAL ONLY

Design Team

DEVELOPER

ARCHITECT

Issues and Revisions

No.	Date	Description

Job No.	Issue Date
5045.00	11.21.06

Issue Package
PLANNING COMMISSION SUBMITTAL

Sheet Title
LEVEL 05 FLOOR PLAN

Sheet Number
A2.05

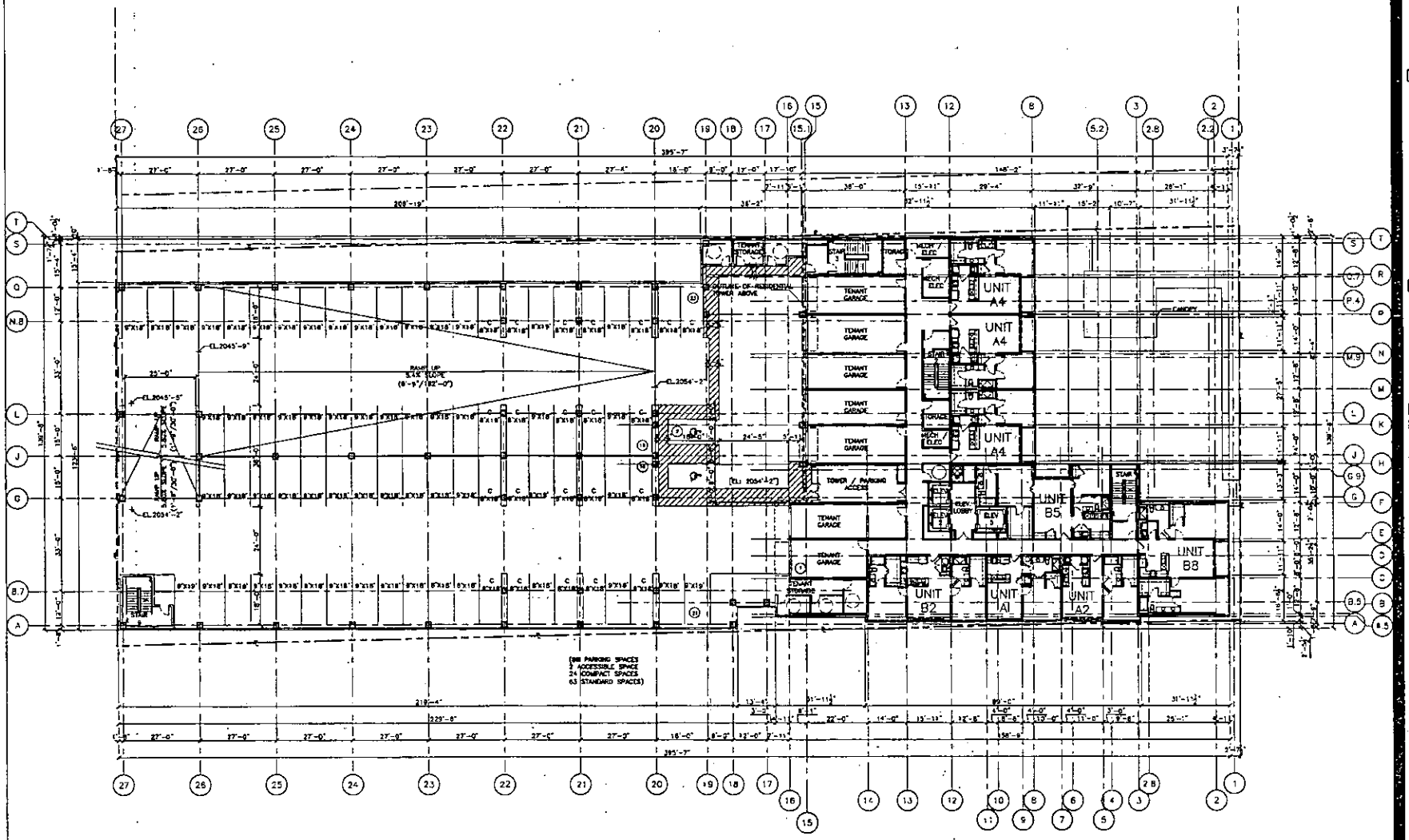

RECEIVED
FEB 19 2010

01 LEVEL 06 FLOOR PLAN
SCALE: 1/19"=1'-0"

TRUE NORTH
PLAN NORTH

EOT-37463
04/07/10 CC

ROBERT B. DUPREE
REGISTERED ARCHITECT
NEVADA LICENSE #3294

C/O Gromatzky Dupree and Associates
2828 Cole Ave., Suite 300
Dallas, Tx. 75204
Phone: (214) 871-0273
Fax: (214) 871-0888
www.gdainc.com

COPYRIGHT © 2009

Project

NEON HEIGHTS

LAS VEGAS, NEVADA
777 FREMONT

Martinez & Associates

Authorization

FOR PLANNING COMMISSION SUBMITTAL ONLY

Design Team

Issues and Revisions

No.	Date	Description

Job No	Issue Date
5045.00	11.21.06

Issue Package
PLANNING COMMISSION SUBMITTAL

Sheet Title
LEVEL 06 FLOOR PLAN

Sheet Number
A2.06

COPYRIGHT © 2009

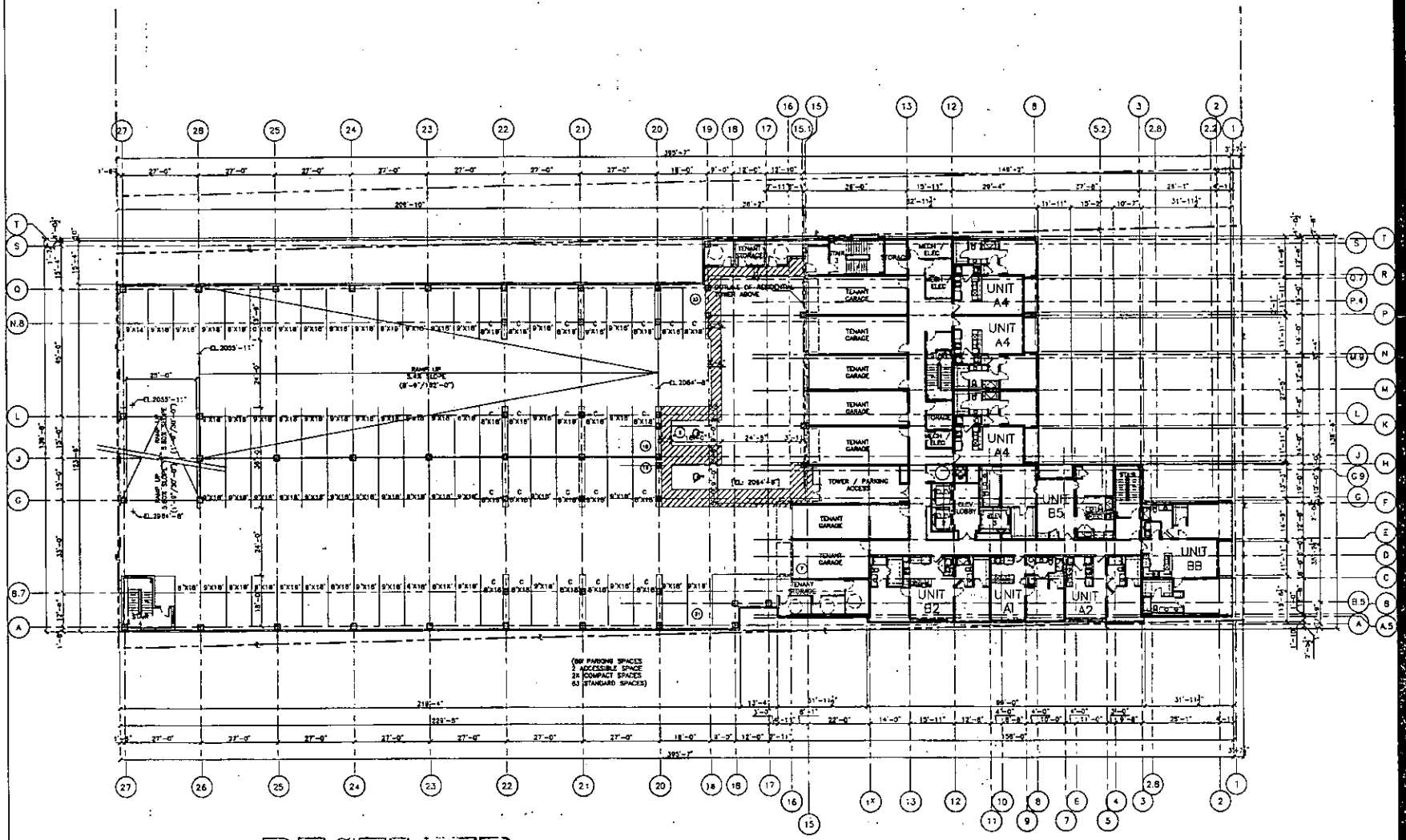

RECEIVED
FEB 19 2010

01 LEVEL 07 FLOOR PLAN
SCALE: 1/16"=1'-0"

TRUE NORTH
PLAN NORTH

EOT-37463
04/07/10 CC

ROBERT B. DUPREE
REGISTERED ARCHITECT
NEVADA LICENSE 4894
c/o Gromatzky Dupree and Associates
3838 Oak Ave., Suite 300
Dallas, Tx. 75204
Phone: (214) 871-8579
Fax: (214) 871-4889
www.gadinet.com
COPYRIGHT © 2006

Project

NEON HEIGHTS
LAS VEGAS, NEVADA
777 FREMONT

Martinez & Associates

Authorization

FOR PLANNING COMMISSION SUBMITTAL ONLY

Design Team

Issues and Revisions

No.	Date	Description

Job No.	Issue Date
5045.00	11.21.06

Issue Package
PLANNING COMMISSION SUBMITTAL

Sheet Title
LEVEL 07 FLOOR PLAN

Sheet Number
A2.07

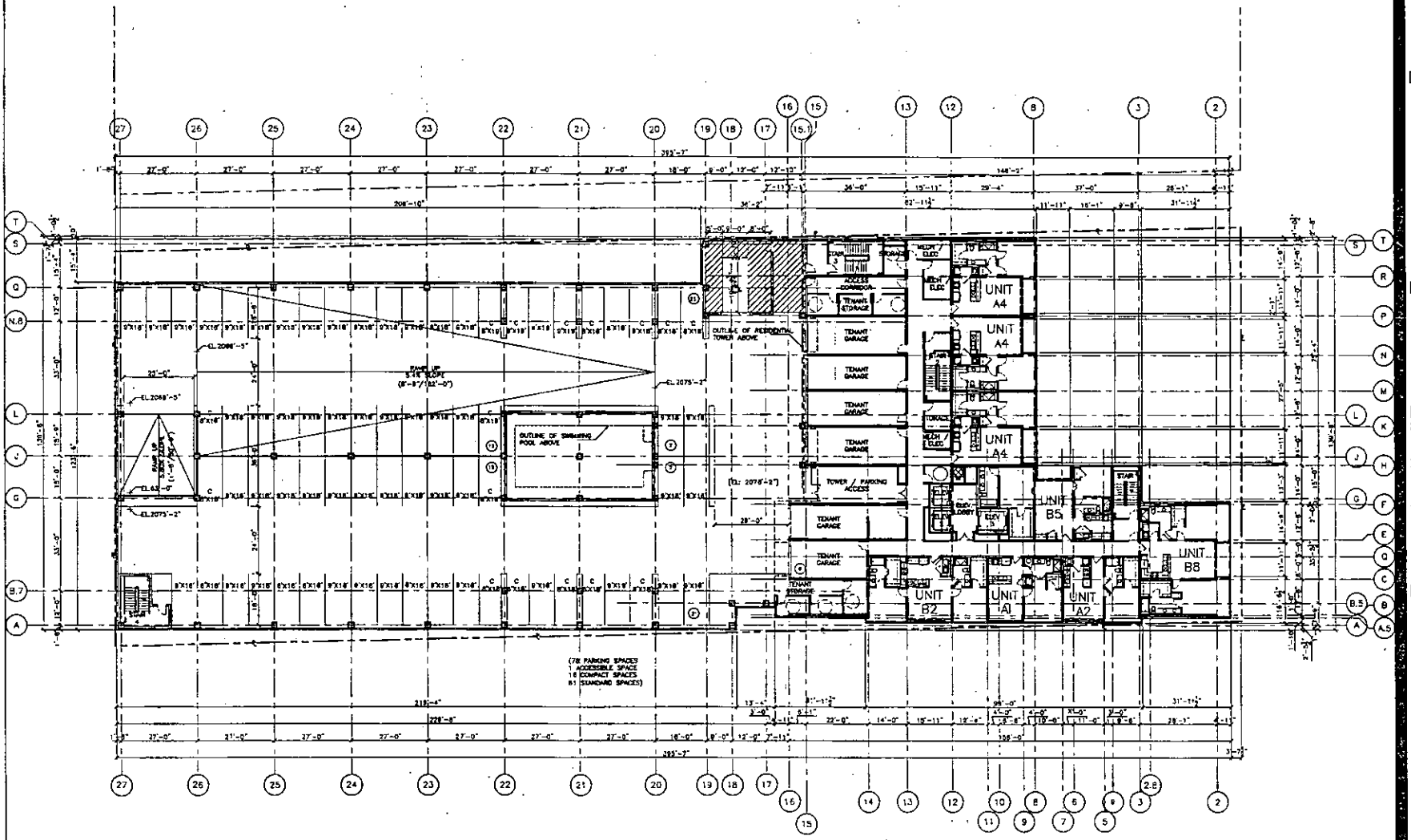

RECEIVED
FEB 19 2010

01 LEVEL 08 FLOOR PLAN
SCALE: 1/16"=1'-0"

TRUE NORTH
PLAN NORTH

EOT-37463
04/07/10 CC

ROBERT B. DUPREE
REGISTERED ARCHITECT
NEVADA LICENSE #3234

C/O Gromatzky Dupree and Associates
3838 Cole Ave., Suite 300
Dallas, TX. 75204
Phone: (214) 871-8078
Fax: (214) 871-8088
www.gdarchitect.com

COPYRIGHT © 2008

Project

NEON HEIGHTS
LAS VEGAS, NEVADA
777 FREMONT

Martinez & Associates

Authorization

ROBERT B. DUPREE REGISTERED ARCHITECT 3234 11-21-08
FOR PLANNING COMMISSION SUBMITTAL ONLY

Design Team

OWNER/DEVELOPER

ARCHITECT

Issues and Revisions

No.	Date	Description

Job No.	Issue Date
5045.00	11.21.08

Issue Package
PLANNING COMMISSION SUBMITTAL

Sheet Title
LEVEL 08 FLOOR PLAN

Sheet Number
A2.08

COPYRIGHT © 2008

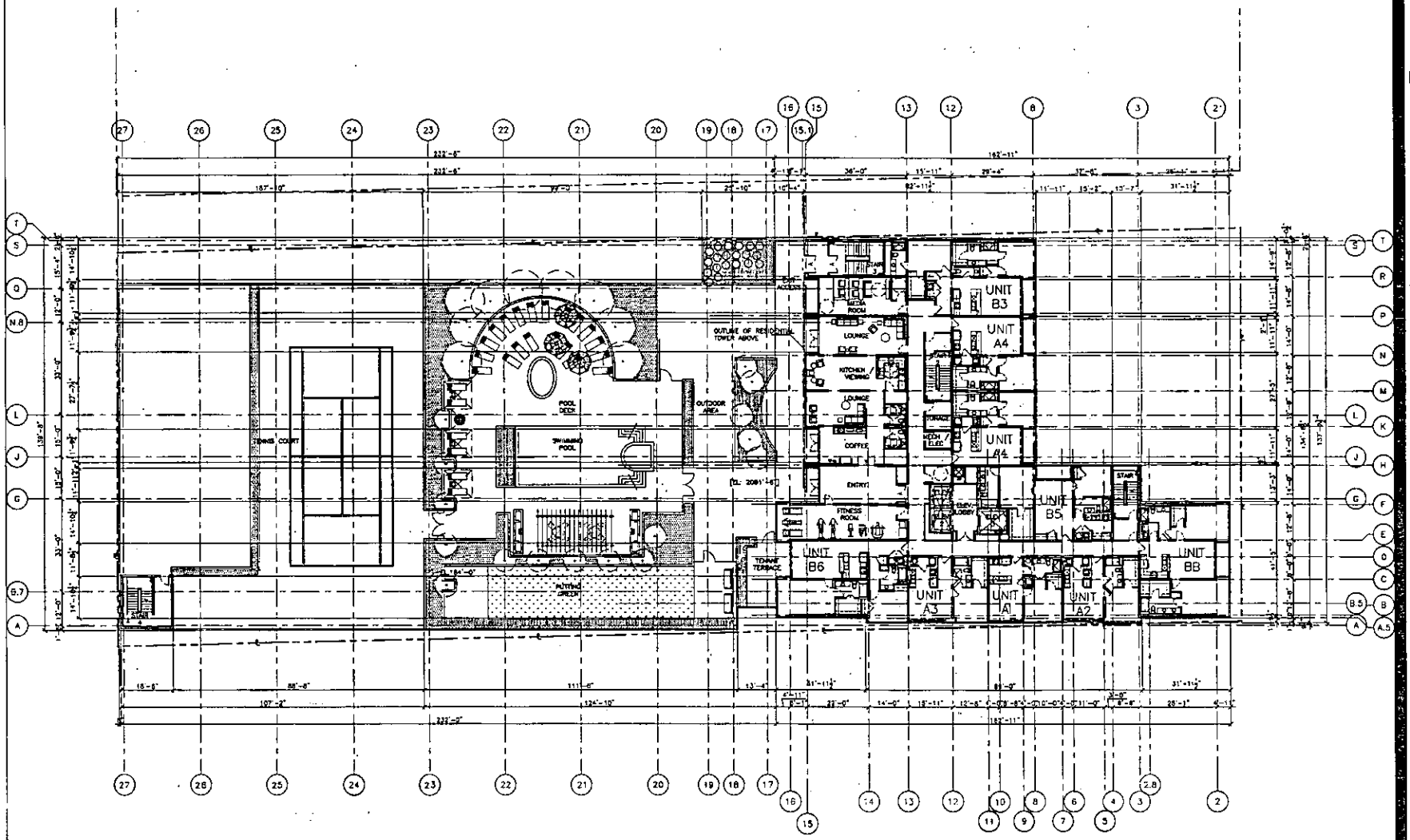

RECEIVED
FEB 19 2010

01 LEVEL 09 FLOOR PLAN (SWIMMING POOL LEVEL)
SCALE: 1/16"=1'-0"

TRUE NORTH
PLAN NORTH

EOT-37463
04/07/10 CC

ROBERT B. DUPREE
REGISTERED ARCHITECT
NEVADA LICENSE #5294

C/O Dominicky Dupree and Associates
2626 Cole Ave., Suite 300
Dallas, Tx. 75204
Phone: (214) 871-9075
Fax: (214) 871-9888
www.dupree.com

COPYRIGHT © 2006

Project

NEON HEIGHTS

LAS VEGAS, NEVADA
777 FREMONT

Martinez & Associates

Authorization

FOR PLANNING COMMISSION SUBMITTAL ONLY

Design Team

Issues and Revisions

No.	Date	Description

Job No.	Issue Date
5045.00	11.21.06

Issue Package
PLANNING COMMISSION SUBMITTAL

Sheet Title
LEVEL 09 FLOOR PLAN
(SWIMMING POOL LEVEL)

Sheet Number
A2.09

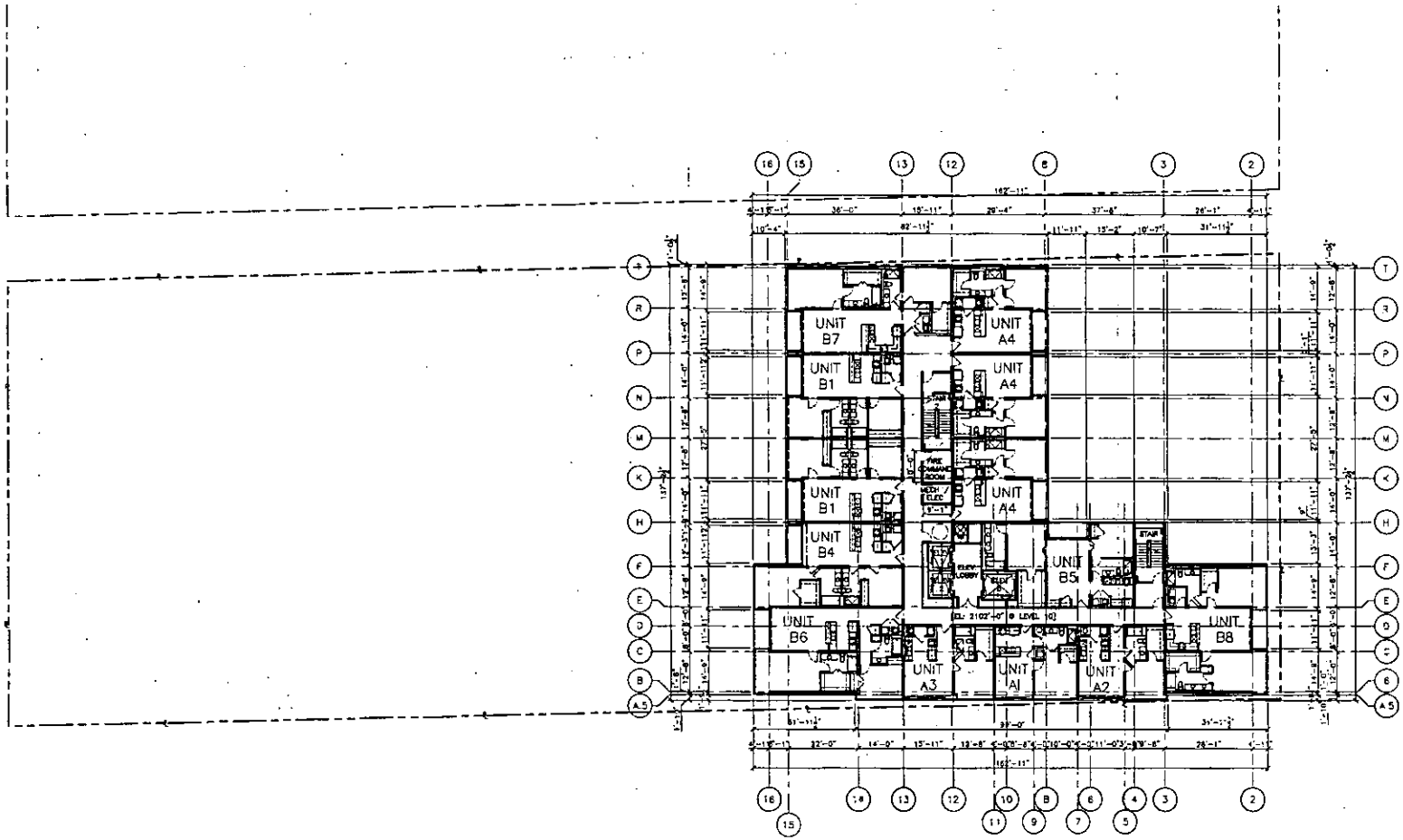

01 LEVELS 10, 20, 30 FLOOR PLAN (FIRE COMMAND ROOM)
SCALE: 1/16"=1'-0"

TRUE NORTH

PLAN NORTH

RECEIVED
FEB 19 2010

EOT-37463
04/07/10 CC

ROBERT B. DUPREE
REGISTERED ARCHITECT
NEVADA LICENSE 3294

c/o Gremillion Dupree and Associates
3828 Cole Ave., Suite 300
Dallas, Tx. 75204
Phone: (214) 871-0078
Fax: (214) 871-0669
www.gdarchitect.com

COPYRIGHT © 2006

Project

NEON HEIGHTS

LAS VEGAS, NEVADA
777 FREMONT

Martinez & Associates

Authorization

ROBERT B. DUPREE REGISTERED ARCHITECT 3294 11/21/06

FOR PLANNING COMMISSION SUBMITTAL ONLY

Design Team

DEVELOPER

ARCHITECT

Issues and Revisions

No.	Date	Description

Job No.	Issue Date
5045.00	11.21.06

Issue Package
PLANNING COMMISSION SUBMITTAL

Sheet Title
LEVELS 10, 20, 30 FLOOR PLAN
(FIRE COMMAND ROOM)

Sheet Number
A2.10

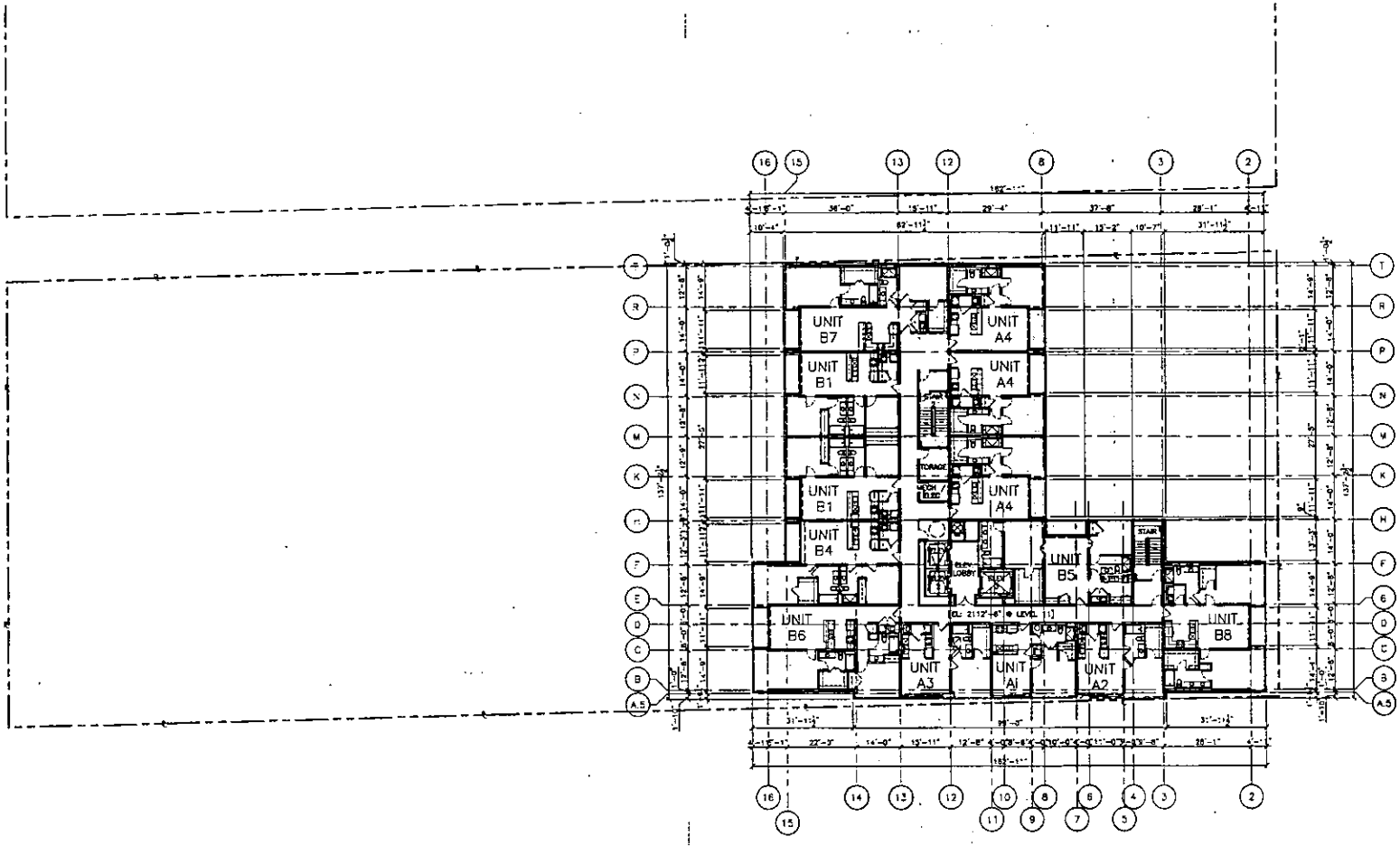

01 LEVELS 11–19, 20–19, 31– 32 FLOOR PLAN (TYPICAL FLOOR PLAN)
SCALE: 1/16"=1'-0"

TRUE NORTH
PLAN NORTH

ROBERT B. DUPREE
REGISTERED ARCHITECT
NEVADA LICENSE 8294

C/O Gruendlitz Dupree and Associates
3626 Cole Ave., Suite 308
Dallas, TX 75204
Phone: (214) 871-8076
Fax: (214) 871-8089
www.gdarch.com

COPYRIGHT © 2006

Project

NEON HEIGHTS

LAS VEGAS, NEVADA
777 FREMONT

Martinez & Associates

Authorization

ROBERT B. DUPREE REGISTERED 8294 NEVADA U.S.A.
11/21/08

FOR PLANNING COMMISSION SUBMITTAL ONLY

Design Team

OWNER/DEVELOPER

ARCHITECT

Issues and Revisions

No.	Date	Description

Job No.	Issue Date
5045.00	11.21.08

Issue Package
PLANNING COMMISSION SUBMITTAL

Sheet Title
LEVELS 11 - 32 FLOOR PLAN
(TYPICAL FLOOR PLAN)

Sheet Number
A2.11

RECEIVED
FEB 19 2010

EOT-37463
04/07/10 CC

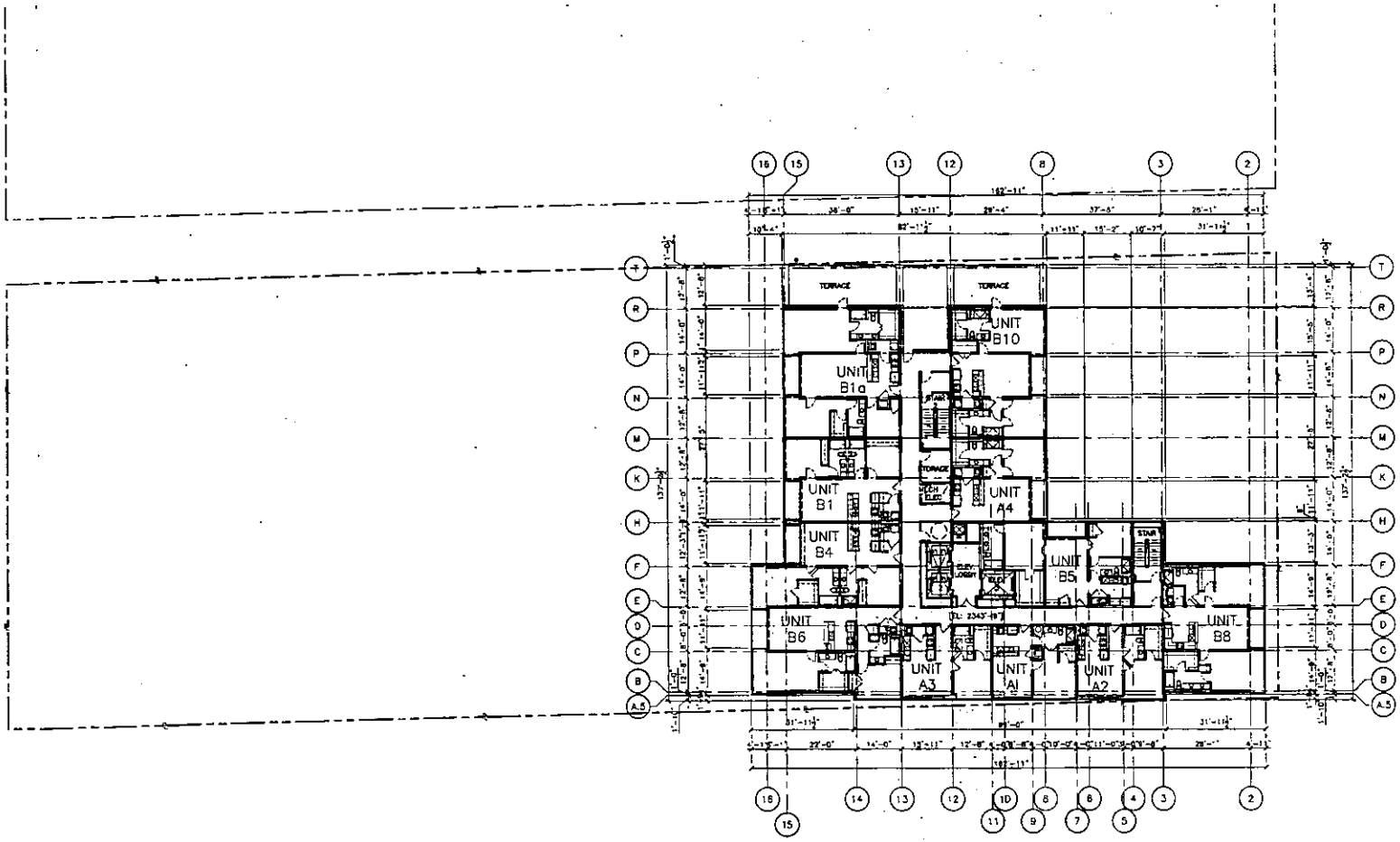

RECEIVED
FEB 19 2010

01 LEVEL 33 FLOOR PLAN
SCALE: 1/16"=1'-0"

TRUE NORTH
PLAN NORTH

EOT-37463
04/07/10 CC

ROBERT B. DUPREE
REGISTERED ARCHITECT
NEVADA LICENSE #3294

C/O Martinez Dupree and Associates
3626 Cole Ave., Suite 300
Dallas, TX 75204
Phone: (214) 871-9078
Fax: (214) 871-9088
www.gdarch.com

COPYRIGHT © 2006

Project

NEON HEIGHTS

LAS VEGAS, NEVADA
777 FREMONT

Martinez & Associates

Authorization

ROBERT B. DUPREE REGISTERED ARCHITECT 3294 11.21.06

FOR PLANNING COMMISSION SUBMITTAL ONLY

Design Team

OWNER/DEVELOPER

ARCHITECT

Issues and Revisions

No.	Date	Description

Job No.	Issue Date
5045.00	11.21.06

Issue Package
PLANNING COMMISSION SUBMITTAL

Sheet Title
LEVEL 33 FLOOR PLAN

Sheet Number
A2.12

COPYRIGHT © 2006

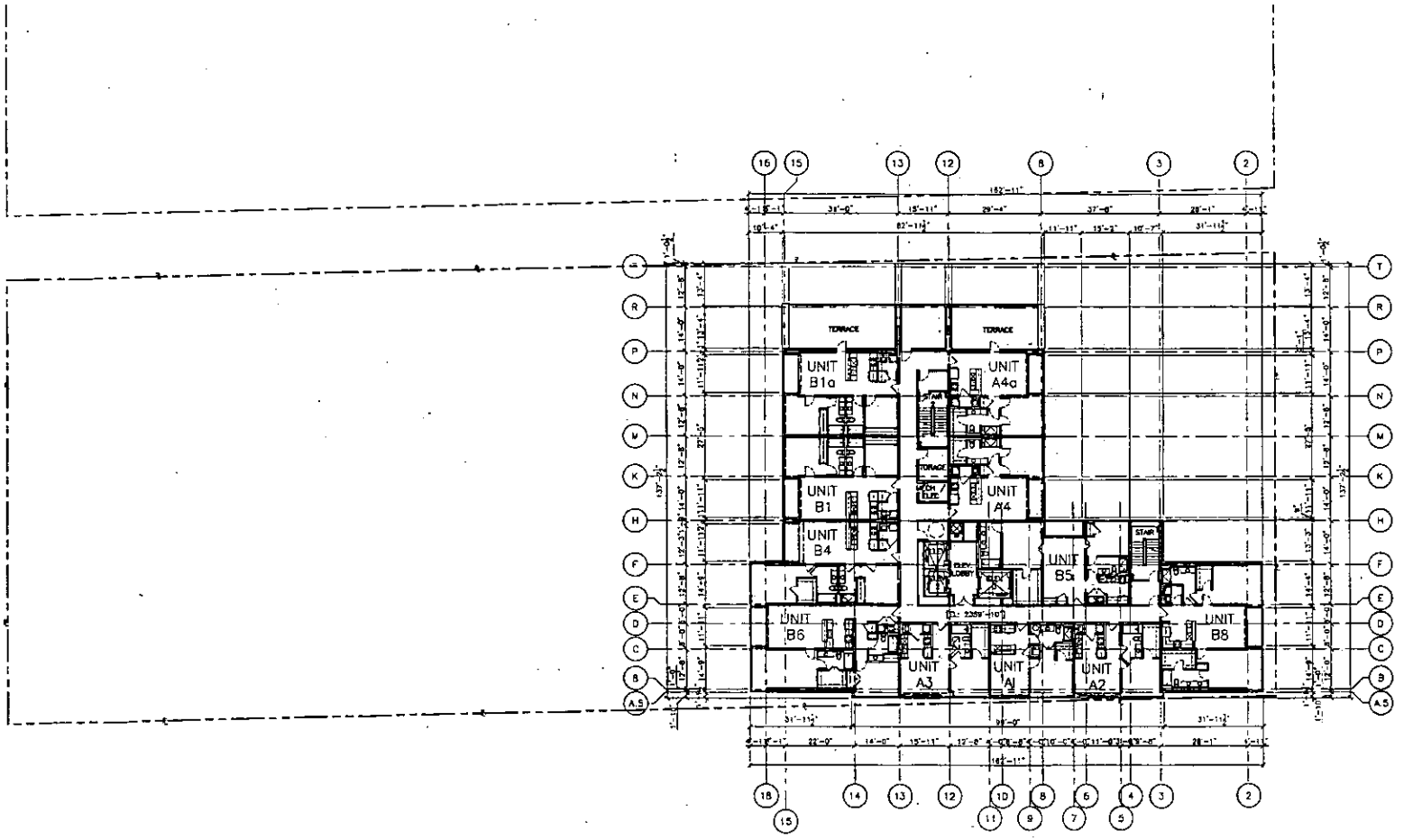

01 LEVEL 34 FLOOR PLAN
SCALE: 1/16"=1'-0"

TRUE NORTH
PLAN NORTH

RECEIVED
FEB 19 2010

EOT-37463
04/07/10 CC

ROBERT B. DUPREE
REGISTERED ARCHITECT
NEVADA LICENSE 1234
c/o Greenlaw Dupree and Associates
3838 Cole Ave., Suite 300
Dallas, TX 75204
Phone: (214) 871-6075
Fax: (214) 871-6088
www.gdarchi.com

COPYRIGHT © 2006

Project

NEON HEIGHTS
LAS VEGAS, NEVADA
777 FREMONT

Martinez & Associates

Authorization

ROBERT B. DUPREE REGISTERED 3234 11/21/06

FOR PLANNING COMMISSION SUBMITTAL ONLY

Design Team

OWNER/DEVELOPER

ARCHITECT

Issues and Revisions

No.	Date	Description

Job No.	Issue Date
5045.00	11.21.06

Issue Package
PLANNING COMMISSION SUBMITTAL

Sheet Title
LEVEL 34 FLOOR PLAN

Sheet Number
A2.13

COPYRIGHT © 2006

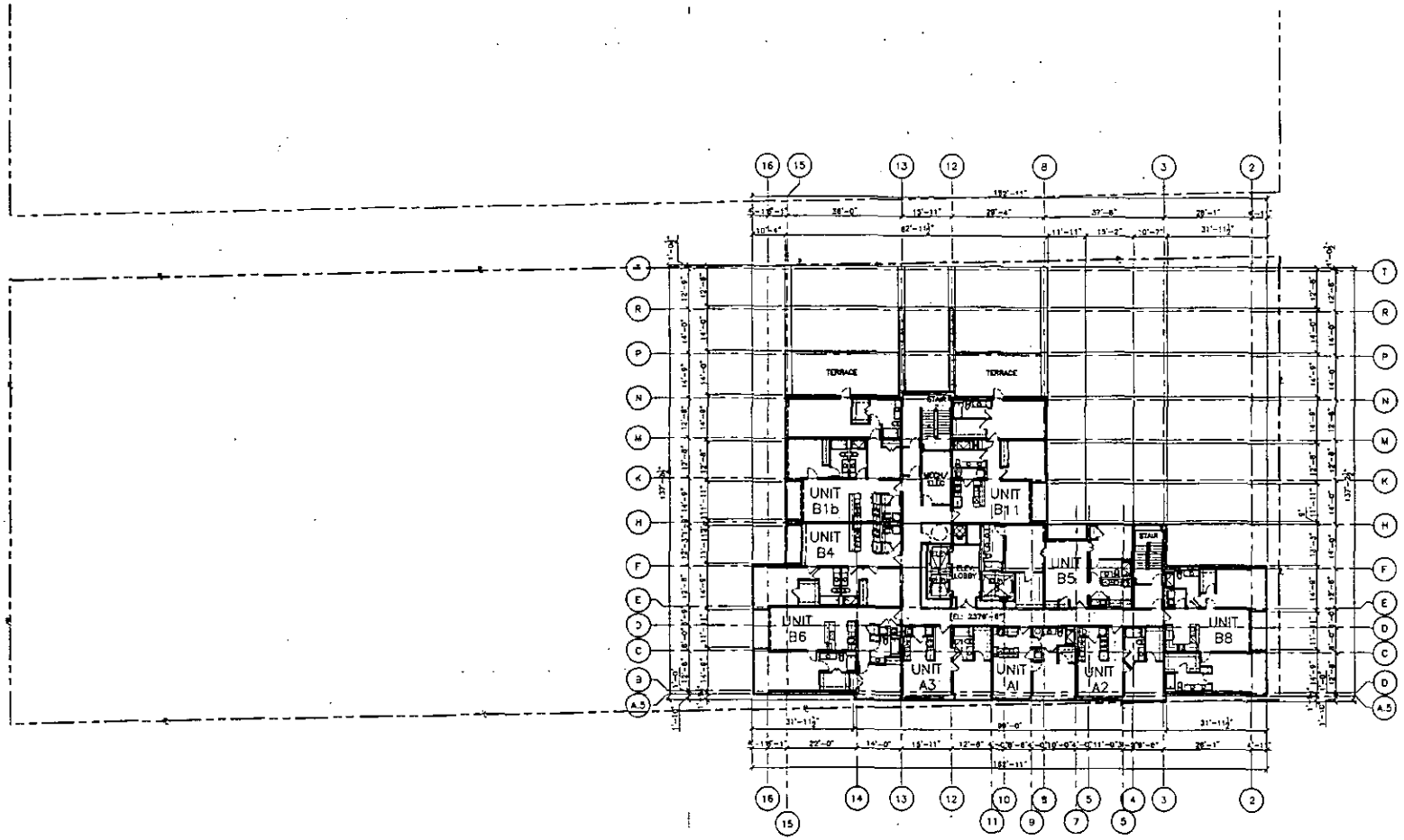

RECEIVED
FEB 19 2010

01 LEVEL 35 FLOOR PLAN
SCALE: 1/16"=1'-0"

TRUE NORTH
PLAN NORTH

EOT-37463
04/07/10 CC

ROBERT B. DUPREE
REGISTERED ARCHITECT
NEVADA LICENSE 4329
C/O Grimaldi Dupree and Associates
2626 Cole Ave., Suite 200
Dallas, Tx. 75204
Phone: (214) 871-4074
Fax: (214) 871-4669
www.gdpinc.com
COPYRIGHT © 2006

Project

NEON HEIGHTS
LAS VEGAS, NEVADA
777 FREMONT

Martinez & Associates

Authorization

FOR PLANNING COMMISSION SUBMITTAL ONLY

Design Team

Issues and Revisions

No.	Date	Description

Job No.	Issue Date
5045.00	11.21.06

Issue Package
PLANNING COMMISSION SUBMITTAL

Sheet Title
LEVEL 35 FLOOR PLAN

Sheet Number
A2.14

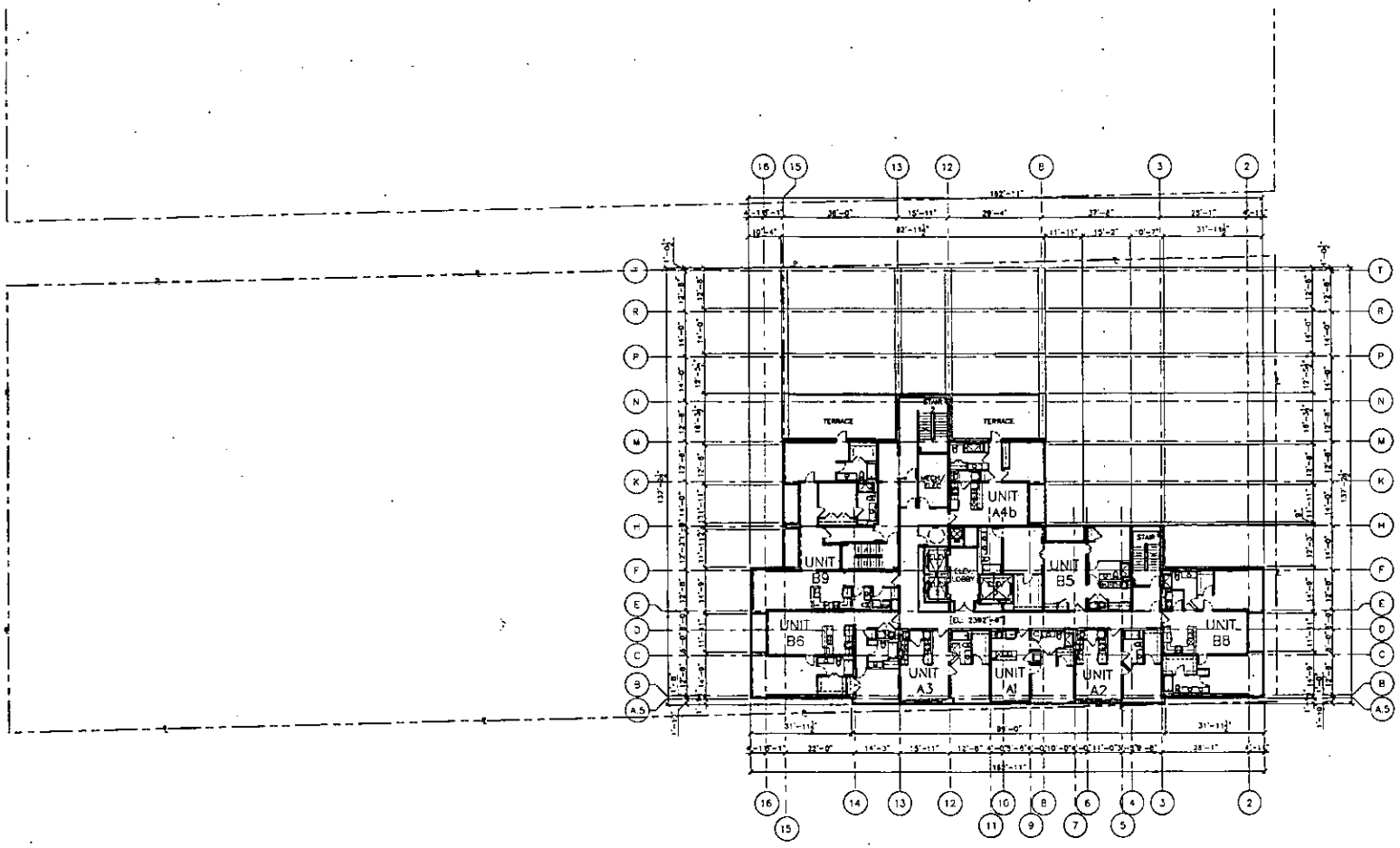

01 LEVEL 36 FLOOR PLAN
SCALE: 1/15"=1'-0"

TRUE NORTH
PLAN NORTH

RECEIVED
FEB 19 2010

ROBERT B. DUPREE
REGISTERED ARCHITECT
NEVADA LICENSE #3294
C/O Gromadzki Dupree and Associates
3636 Dale Ave., Suite 300
Dallas, Tx. 75204
Phone: (214) 871-0075
Fax: (214) 871-0088
www.gdarchitect.com

COPYRIGHT © 2004

Project

NEON HEIGHTS
LAS VEGAS, NEVADA
777 FREMONT

Martinez & Associates

Authorization

ROBERT B. DUPREE REGISTERED ARCHITECT 3294 NEVADA
11-21-06
FOR PLANNING COMMISSION SUBMITTAL ONLY

Design Team

Issues and Revisions

No.	Date	Description

Job No.	Issue Date
5045.00	11.21.06

Issue Package
PLANNING COMMISSION SUBMITTAL

Sheet Title
LEVEL 36 FLOOR PLAN

Sheet Number
A2.15

Copyright © 2006

EOT-37463
04/07/10 CC

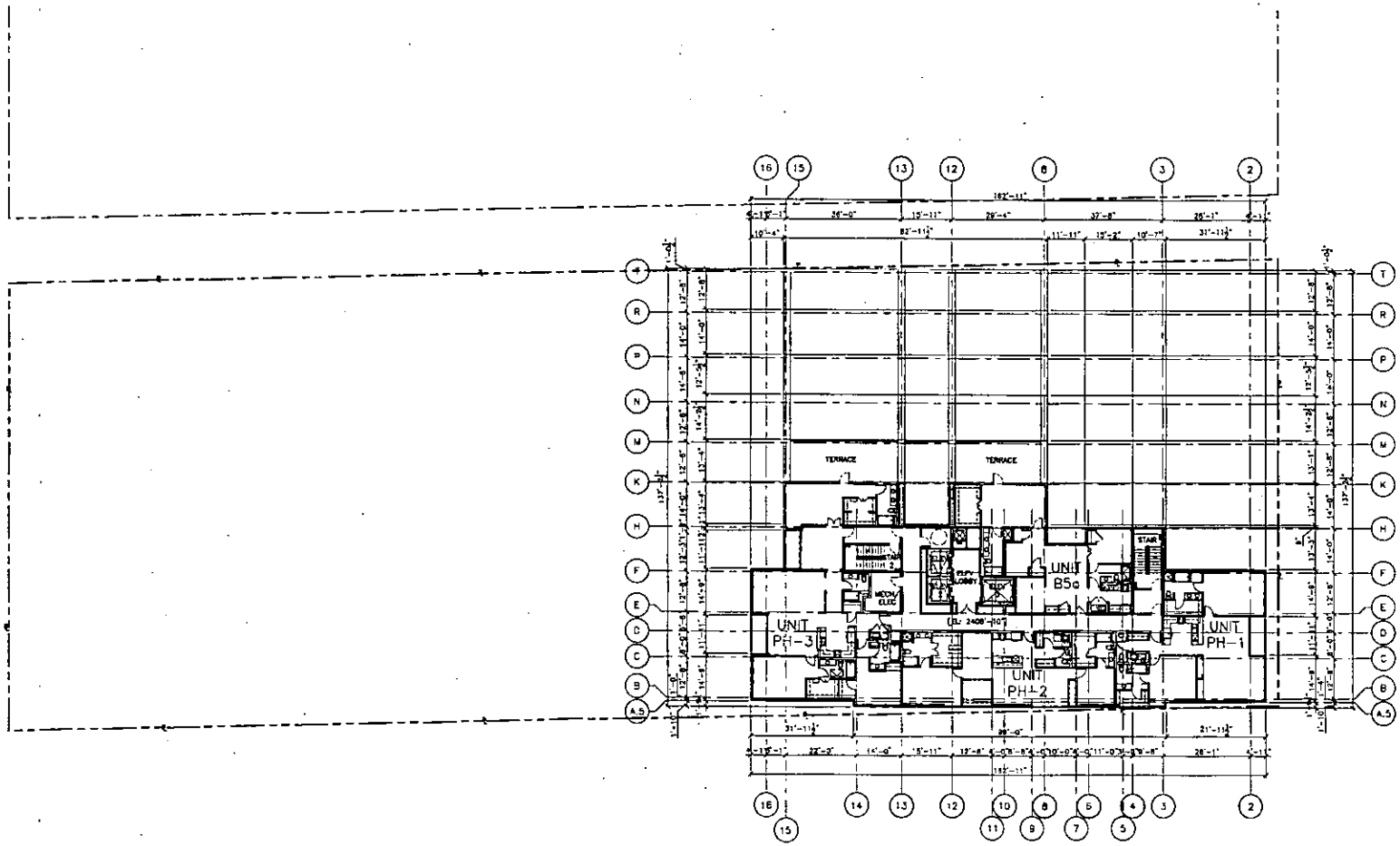

01 LEVEL 37 FLOOR PLAN
SCALE: 1/16"=1'-0"

TRUE NORTH
PLAN NORTH

RECEIVED
FEB 19 2010

EOT-37463
04/07/10 CC

ROBERT B. DUPREE
REGISTERED ARCHITECT
NEVADA LICENSE 5234

C/O Gromatzky Dupree and Associates
3838 Cedar Ave., Suite 300
Dallas, Tx. 75204
Phone: (214) 871-8678
Fax: (214) 871-8668
www.gadinc.com

COPYRIGHT © 2006

Project

NEON HEIGHTS

LAS VEGAS, NEVADA
777 FREMONT

Martinez & Associates

Authorization

ROBERT B. DUPREE REGISTERED 5234 NEVADA ARCHITECT 11-21-06

FOR PLANNING COMMISSION SUBMITTAL ONLY

Design Team

OWNER/DEVELOPER

ARCHITECT

Issues and Revisions

No.	Date	Description

Job No.	Issue Date
5045.00	11.21.06

Issue Package
PLANNING COMMISSION SUBMITTAL

Sheet Title
LEVEL 37 FLOOR PLAN

Sheet Number
A2.16

COPYRIGHT © 2006

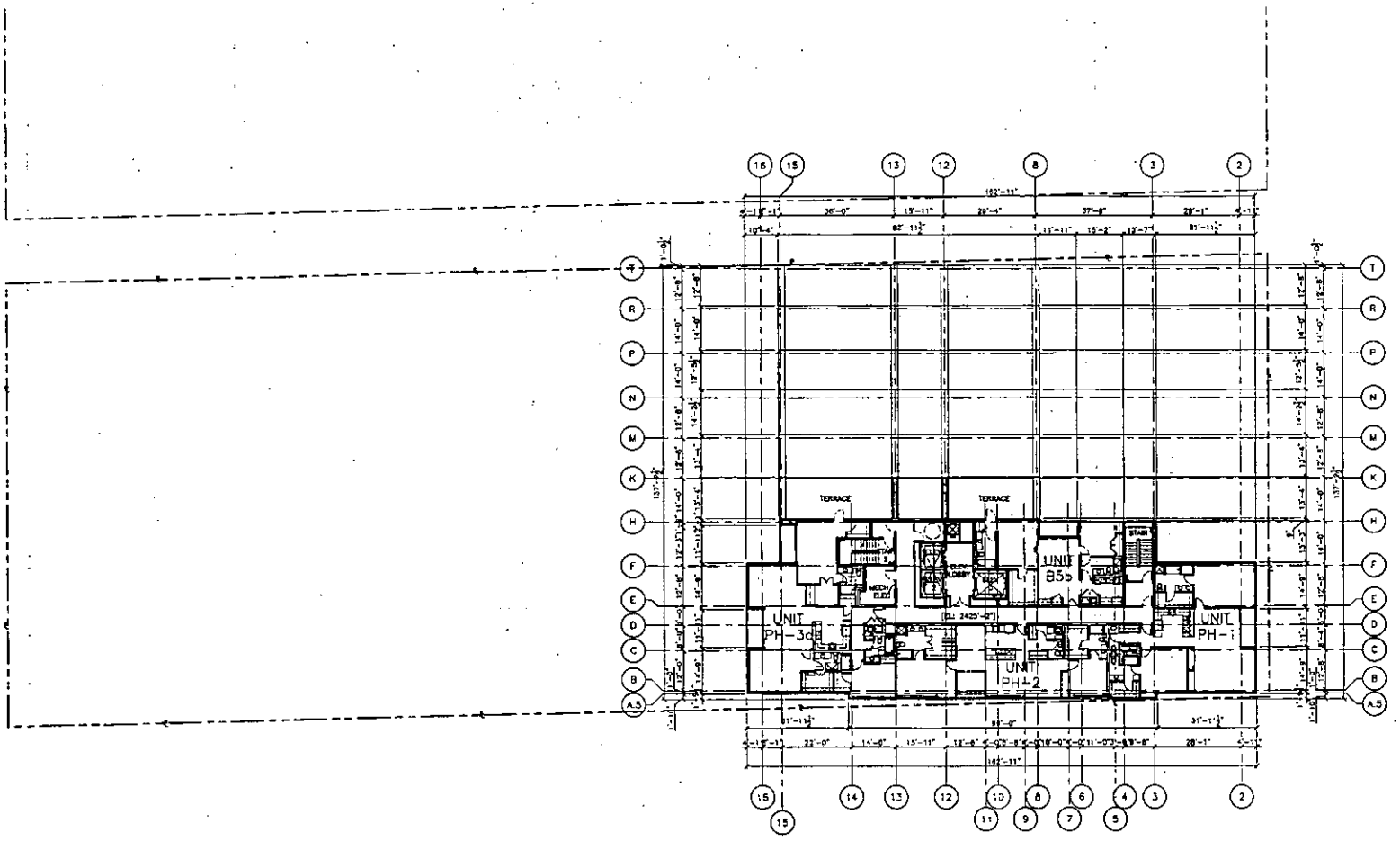

01 LEVEL 38 FLOOR PLAN

SCALE: 1/16"=1'-0"

TRUE NORTH

PLAN NORTH

ROBERT B. DUPREE
REGISTERED ARCHITECT
NEVADA LICENSE #1294

C/O Gensler Dupree and Associates
3838 Cole Ave., Suite 300
Dallas, Tx. 75204
Phone: (214) 521-4029
Fax: (214) 871-0999
www.gdainc.com

COPYRIGHT © 2006

Project

NEON HEIGHTS

LAS VEGAS, NEVADA
777 FREMONT

Martinez & Associates

Authorization

ROBERT B. DUPREE
NEVADA
3294
11/21/06

FOR PLANNING COMMISSION SUBMITTAL ONLY

Design Team

OWNER/ DEVELOPER

ARCHITECT

Issues and Revisions

No.	Date	Description

Job No.	Issue Date
5045.00	11.21.06

Issue Package

PLANNING COMMISSION SUBMITTAL

Sheet Title

LEVEL 38 FLOOR PLAN

Sheet Number

A2.17

COPYRIGHT © 2006

RECEIVED
FEB 19 2010

EOT-37463
04/07/10 CC

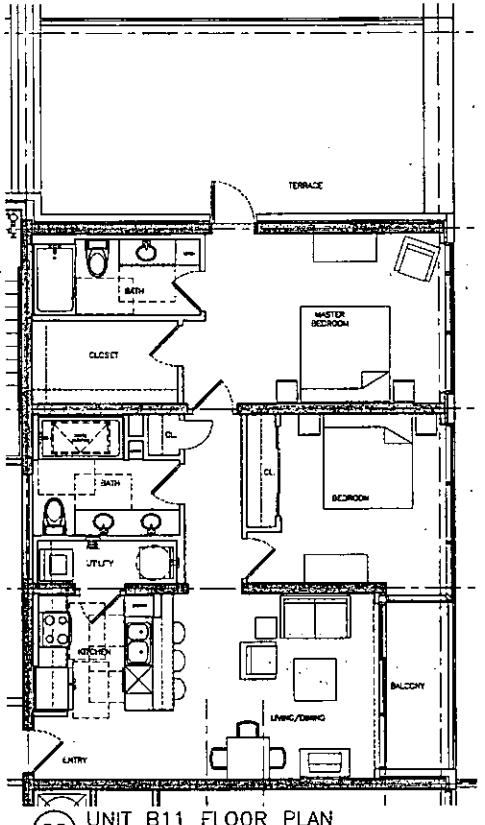

06 UNIT B11 FLOOR PLAN
SCALE: 1/4"=1'-0"

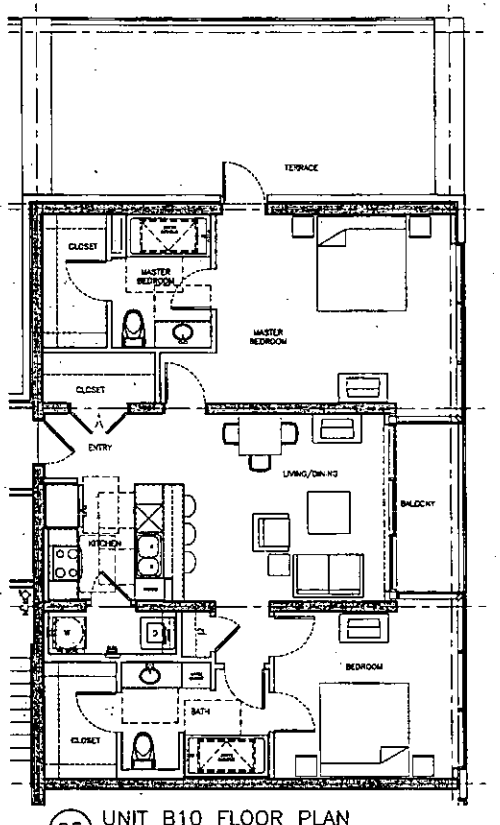

05 UNIT B10 FLOOR PLAN
SCALE: 1/4"=1'-0"

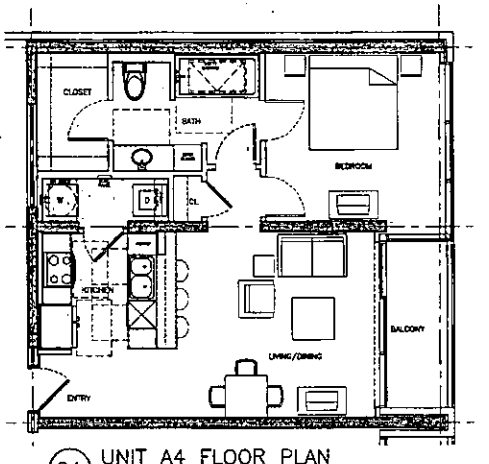

04 UNIT A4 FLOOR PLAN
SCALE: 1/4"=1'-0"

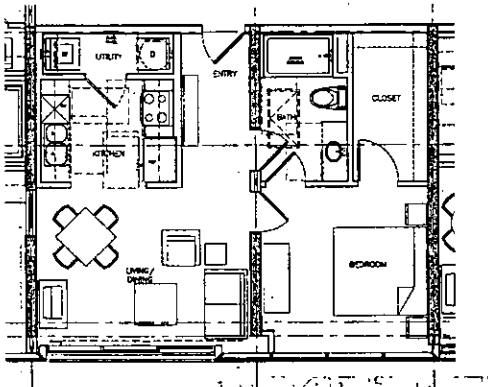

03 UNIT A3 FLOOR PLAN
SCALE: 1/4"=1'-0"

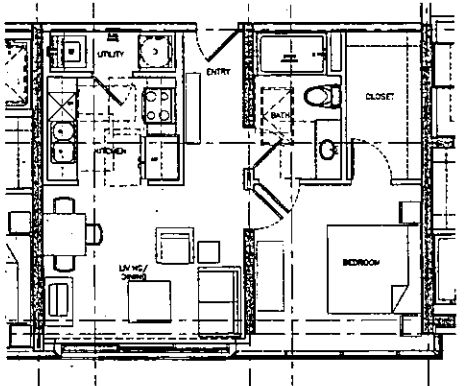

02 UNIT A2 FLOOR PLAN
SCALE: 1/4"=1'-0"

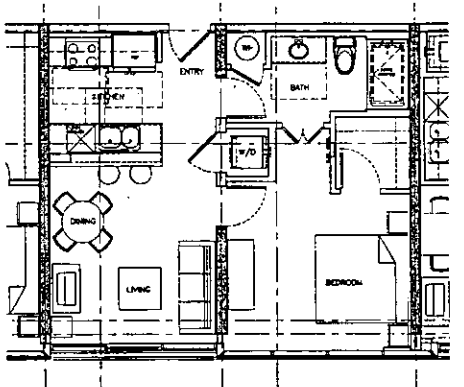

01 UNIT A1 FLOOR PLAN
SCALE: 1/4"=1'-0"

FEB 19 2010

EOT-37463
04/07/10 CC

ROBERT B. DUPREE
REGISTERED ARCHITECT
NEVADA LICENSE #3294

C/O Gensitsky Dupree and Associates
3820 Oak Ave., Suite 300
Dallas, Tx. 75204
Phone: (214) 871-4076
Fax: 214) 871-9989
www.gdaiad.com

COPYRIGHT © 2006

Project

NEON HEIGHTS

LAS VEGAS, NEVADA
777 FREMONT

Martinez & Associates

Authorization

ROBERT B. DUPREE
ARCHITECT
3294
11/21/08

FOR PLANNING COMMISSION SUBMITTAL ONLY

Design Team

Issues and Revisions

No	Date	Description

Job No.	Issue Date
5045.00	11.21.08

Issue Package
PLANNING COMMISSION SUBMITTAL

Sheet Title
UNIT FLOOR PLANS

Sheet Number
A2.50

COPYRIGHT © 2006

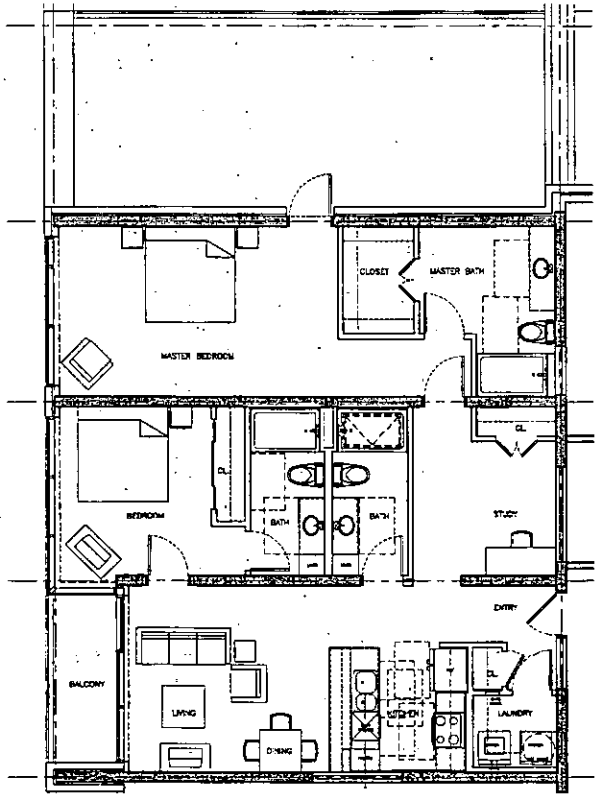

04 UNIT B1b FLOOR PLAN
SCALE: 1/4"=1'-0"

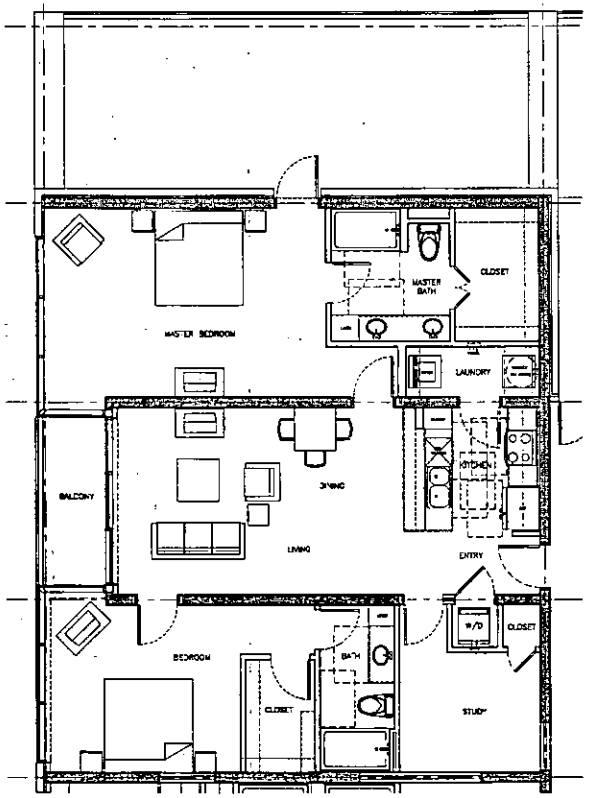

03 UNIT B1a FLOOR PLAN
SCALE: 1/4"=1'-0"

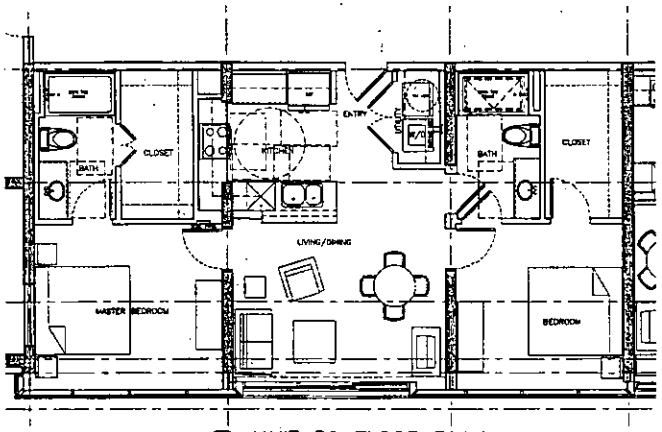

02 UNIT B2 FLOOR PLAN
SCALE: 1/4"=1'-0"

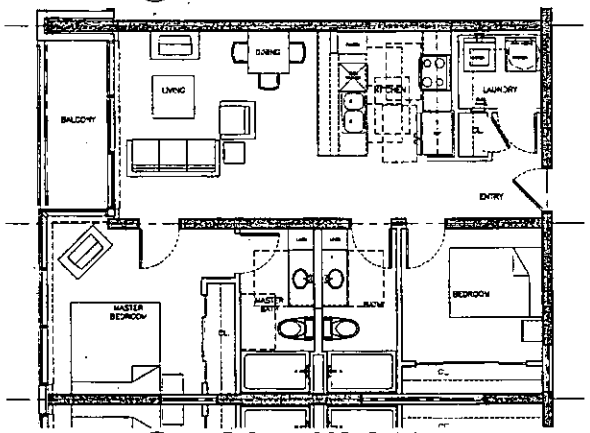

01 UNIT B1 FLOOR PLAN
SCALE: 1/4"=1'-0"

RECEIVED
FEB 19 2010

EOT-37463
04/07/10 CC

ROBERT B. DUPREE
REGISTERED ARCHITECT
NEVADA LICENSE #3204
C/O Gremaldy Dupree and Associates
3626 Cole Ave., Suite 300
Dallas, TX. 75204
Phone: (214) 871-8076
Fax: (214) 871-8040
www.gdaline.com

COPYRIGHT © 2006

Project

NEON HEIGHTS
LAS VEGAS, NEVADA
777 FREMONT

Martinez & Associates

Authorization

ROBERT B. DUPREE REGISTERED 3204 NEVADA
11/21/06
FOR PLANNING COMMISSION SUBMITTAL ONLY

Design Team

Issues and Revisions

No.	Date	Description

Job No.	Issue Date
5045.00	11.21.06

Issue Package
PLANNING COMMISSION SUBMITTAL

Sheet Title
UNIT FLOOR PLANS

Sheet Number
A2.51

COPYRIGHT © 2006

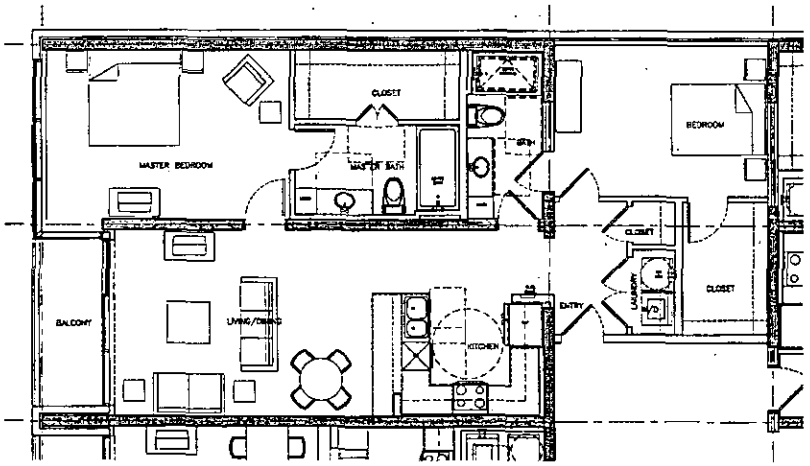

04 UNIT B7 FLOOR PLAN
SCALE: 1/4"=1'-0"

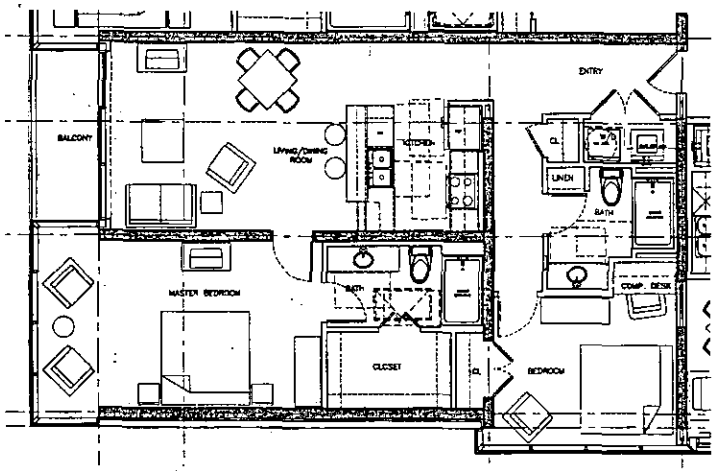

03 UNIT B6 FLOOR PLAN
SCALE: 1/4"=1'-0"

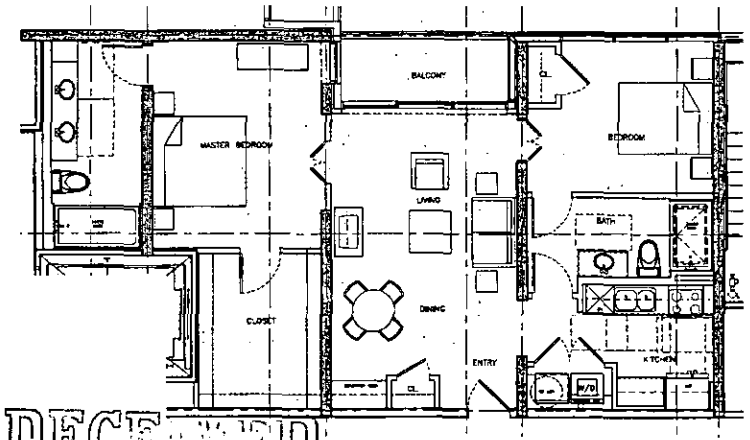

02 UNIT B5 FLOOR PLAN
SCALE: 1/4"=1'-0"

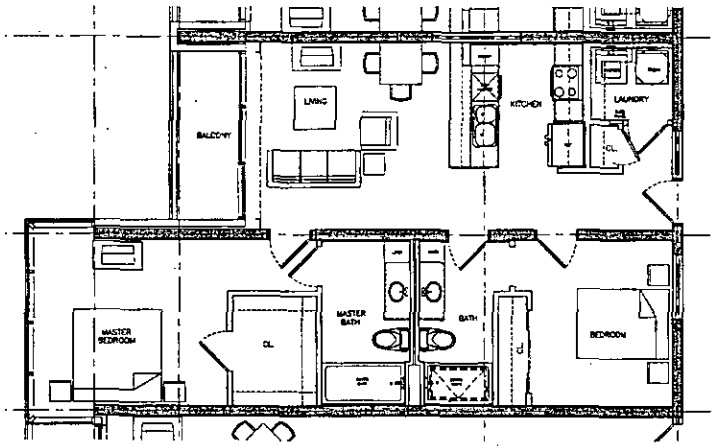

01 UNIT B4 FLOOR PLAN
SCALE: 1/4"=1'-0"

RECEIVED
FEB 19 2010

EOT-37463
04/07/10 CC

ROBERT B. DUPREE
REGISTERED ARCHITECT
NEVADA LICENSE 3234

c/o Gruzensky Dupree and Associates
3838 Oak Ave., Suite 300
Dallas, TX 75204
Phone: (214) 871-8075
Fax: (214) 871-8099
www.gdarchitect.com

COPYRIGHT © 2006

Project

NEON HEIGHTS

LAS VEGAS, NEVADA
777 FREMONT

Martinez & Associates

Authorization

ROBERT B. DUPREE
REGISTERED ARCHITECT
3234
11-21-06

FOR PLANNING COMMISSION SUBMITTAL ONLY

Design Team

OWNER/DEVELOPER

ARCHITECT

Issues and Revisions

No.	Date	Description

Job No.	Issue Date
5045.00	11.21.06

Issue Package
PLANNING COMMISSION SUBMITTAL

Sheet Title
UNIT FLOOR PLANS

Sheet Number
A2.52

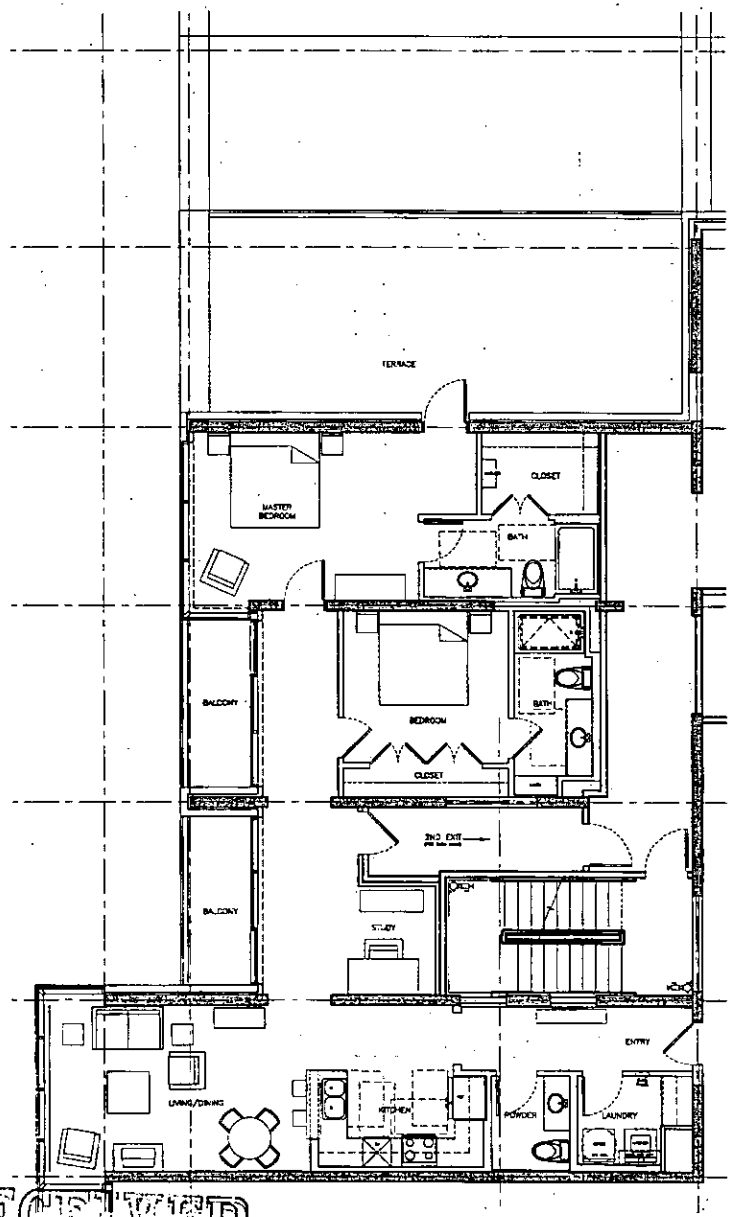

02 UNIT B9 FLOOR PLAN
SCALE: 1/4"=1'-0"

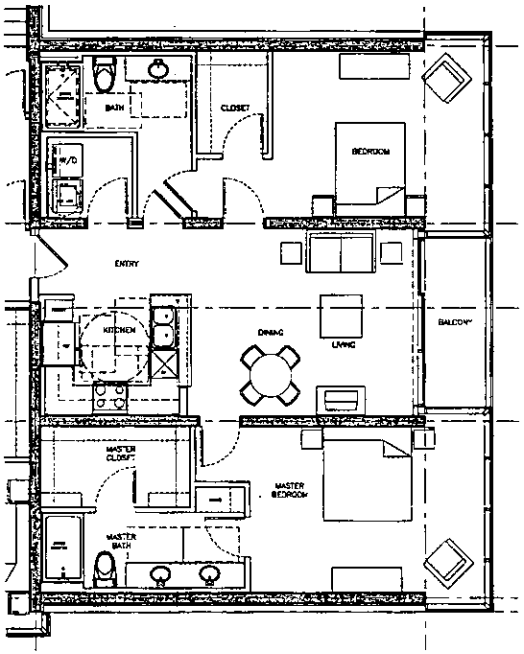

01 UNIT B8 FLOOR PLAN
SCALE: 1/4"=1'-0"

RECEIVED
FEB 19 2010

EOT-37463
04/07/10 CC

ROBERT B. DUPREE
REGISTERED ARCHITECT
NEVADA LICENSE 3294
c/o Gromatzky Dupree and Associates
3636 Cole Ave., Suite 300
Dallas, Tx. 75204
Phone: (214) 871-9079
Fax: (214) 871-8888
www.gdarchitect.com

COPYRIGHT © 2006

Project

NEON HEIGHTS

LAS VEGAS, NEVADA
777 FREMONT

Martinez & Associates

Authorization

ROBERT B. DUPREE REGISTERED 3294 11-21-06

FOR PLANNING COMMISSION SUBMITTAL ONLY

Design Team

OWNER/DEVELOPER

ARCHITECT

Issues and Revisions

No.	Date	Description

Job No.	Issue Date
5045.00	11.21.06

Issue Package
PLANNING COMMISSION SUBMITTAL

Sheet Title
UNIT FLOOR PLANS

Sheet Number
A2.53

COPYRIGHT © 2006

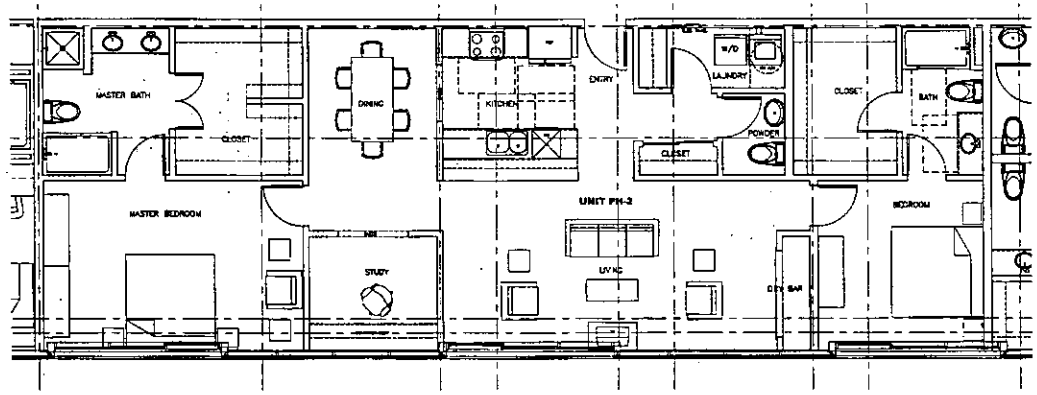

03 UNIT PH--2 FLOOR PLAN
SCALE: 1/4"=1'-0" PENTHOUSE LEVEL UNIT (LEVELS 37-38)

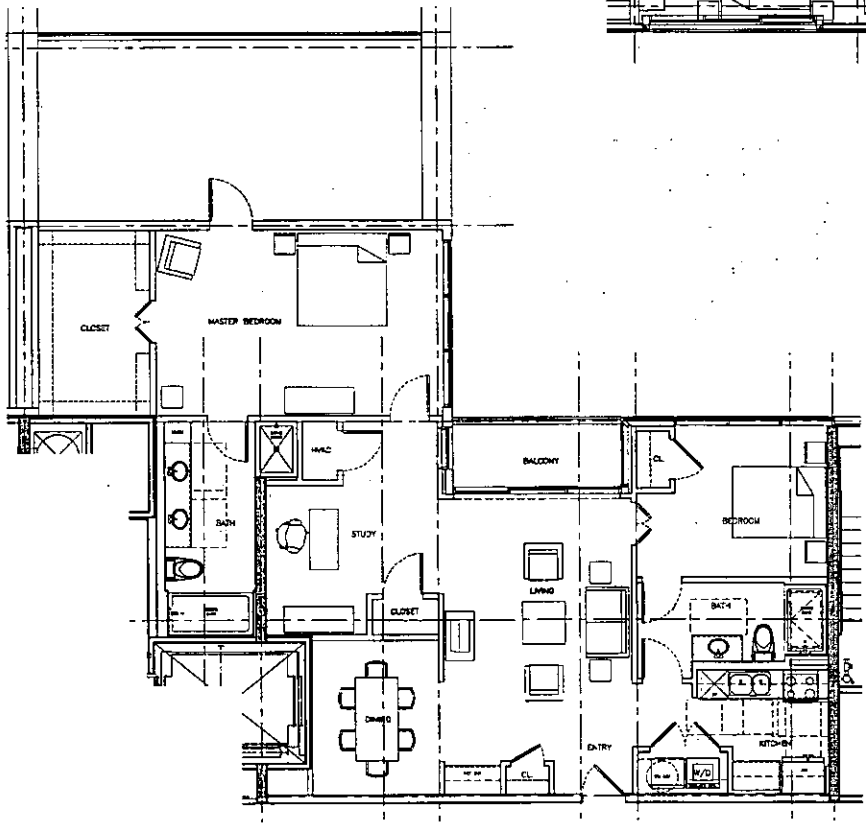

02 UNIT B5a FLOOR PLAN
SCALE: 1/4"=1'-0" PENTHOUSE LEVEL UNIT (LEVEL 37)

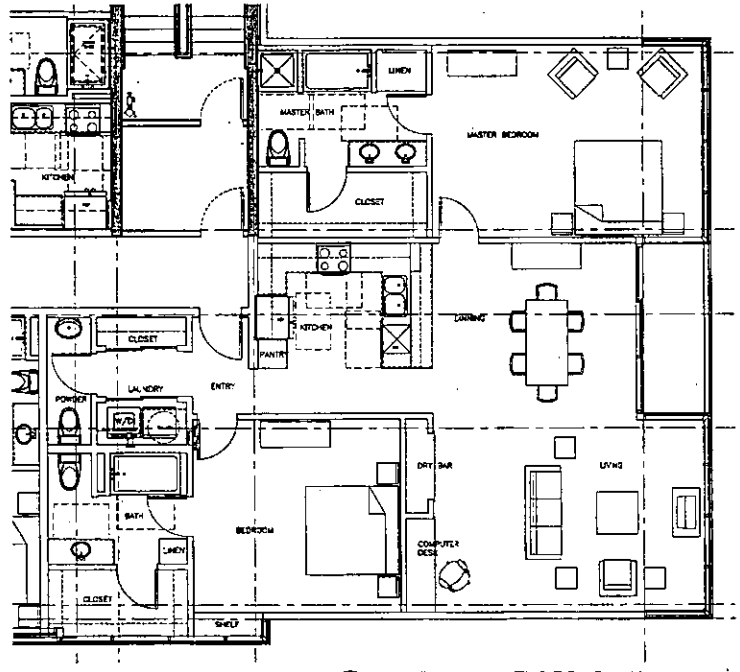

01 UNIT PH-1 FLOOR PLAN
SCALE: 1/4"=1'-0" PENTHOUSE LEVEL UNIT (LEVELS 37-38)

RECEIVED
FEB 19 2010

EOT-37463
04/07/10 CC

ROBERT B. DUPREE
REGISTERED ARCHITECT
NEVADA LICENSE #3291

C/O Gromatzky Dupree and Associates
5828 Cole Ave., Suite 300
Dallas, Tx. 75204
Phone: (214) 871-8076
Fax: (214) 871-8078
www.gdaiinc.com

COPYRIGHT © 2006

Project

NEON HEIGHTS
LAS VEGAS, NEVADA
777 FREMONT

Martinez & Associates

Authorization

FOR PLANNING COMMISSION SUBMITTAL ONLY

Design Team

OWNER/DEVELOPER

ARCHITECT

Issues and Revisions

No.	Date	Description

Job No.	Issue Date
5045.00	11.21.06

Issue Package
PLANNING COMMISSION SUBMITTAL

Sheet Title
UNIT FLOOR PLANS

Sheet Number
A2.54

COPYRIGHT © 2006



01 NORTH ELEVATION

NOTE: BUILDING SIGNAGE COLOR, SIZE AND LOCATION PER CITY APPROVAL

02 EAST ELEVATION

NOTE: BUILDING SIGNAGE COLOR, SIZE AND LOCATION PER CITY APPROVAL

RECEIVED
FEB 19 2010

EOT-37463
04/07/10 CC

ROBERT
REGISTER

NI
HEI
LAS VEC
777 F

Mart
Asso

FOR PLANNING

ARCHITECT

No. Date

Job No.
5045.00

PLANNING CO





01 SOUTH ELEVATION

NOTE: BUILDING SIGNAGE COLOR, SIZE AND LOCATION PER CITY APPROVAL.

RECEIVED
FEB 19 2010

02 WEST ELEVATION

NOTE: BUILDING SIGNAGE COLOR, SIZE AND LOCATION PER CITY APPROVAL.

EOT-37463
04/07/10 CC

ROBERT
REGISTERI
NEVAD
C/O Gromatzky
COPYRI
NI
HEI
LAS VEG
777 F
Mart
Asso
FOR PLANNING
OWNER/
DEVELOPER
ARCHITECT
No. Date
Job No
5045.00
PLANNING CO

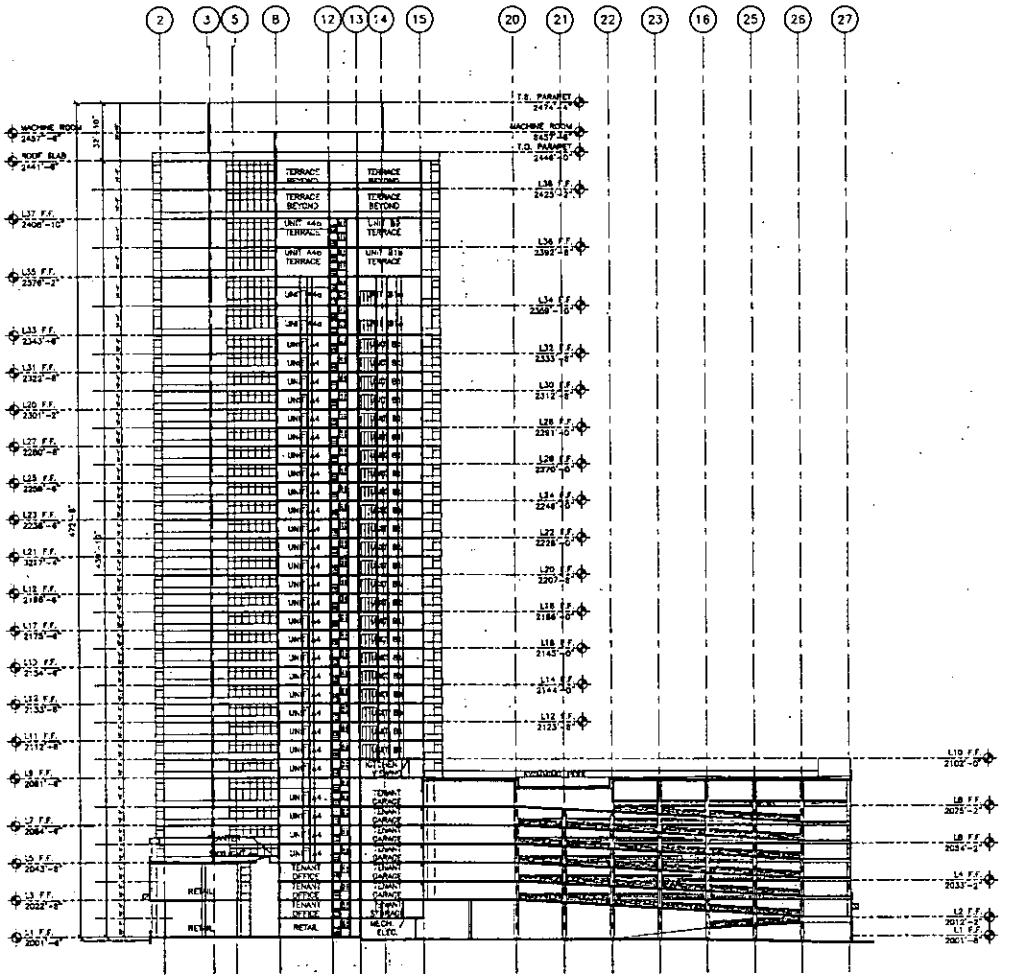

01 BUILDING SECTION (NORTH SOUTH SECTION)
SCALE: 1/32"=1'-0"

RECEIVED
FEB 19 2010

EOT-37463
04/07/10 CC

ROBERT B. DUPREE
REGISTERED ARCHITECT
NEVADA LICENSE #3294
C/O Gensler Dupree and Associates
3838 Cole Ave., Suite 300
Dallas, TX 75204
Phone: (214) 871-8075
Fax: (214) 871-8999
www.gdarc.com
COPYRIGHT © 2006

Project

NEON HEIGHTS
LAS VEGAS, NEVADA
777 FREMONT

Martinez & Associates

Authorization

ROBERT B. DUPREE REGISTERED 3294 NEVADA
11-21-06

FOR PLANNING COMMISSION SUBMITTAL ONLY

Design Team

OWNER/DEVELOPER

ARCHITECT

Issues and Revisions

No.	Date	Description

Job No.	Issue Date
5045.00	11.21.06

Issue Package
PLANNING COMMISSION SUBMITTAL

Sheet Title
BUILDING SECTION

Sheet Number
A6.01

COPYRIGHT © 2006

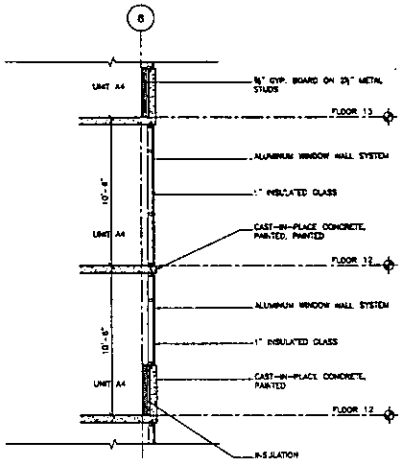

04 WALL SECTION (TYPICAL FLOOR)
SCALE: 1/4"=1'-0"

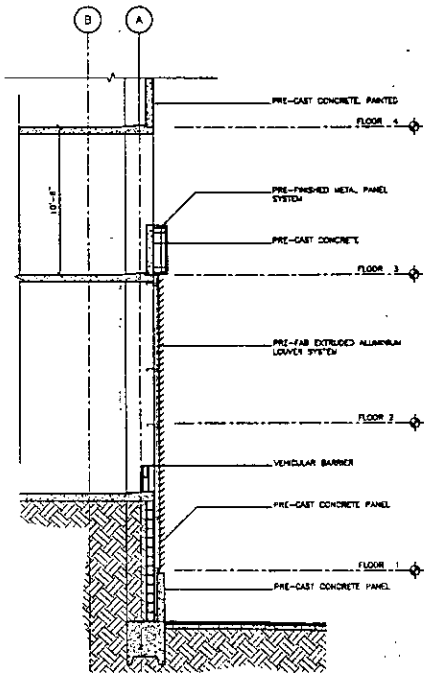

03 WALL SECTION (ON EAST FACADE)
SCALE: 1/4"=1'-0"

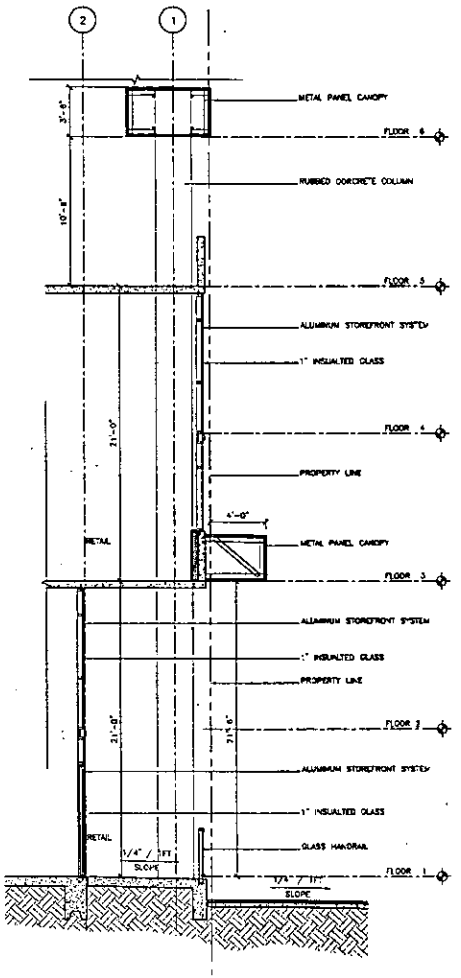

02 WALL SECTION (ON NORTH FACADE)
SCALE: 1/4"=1'-0"

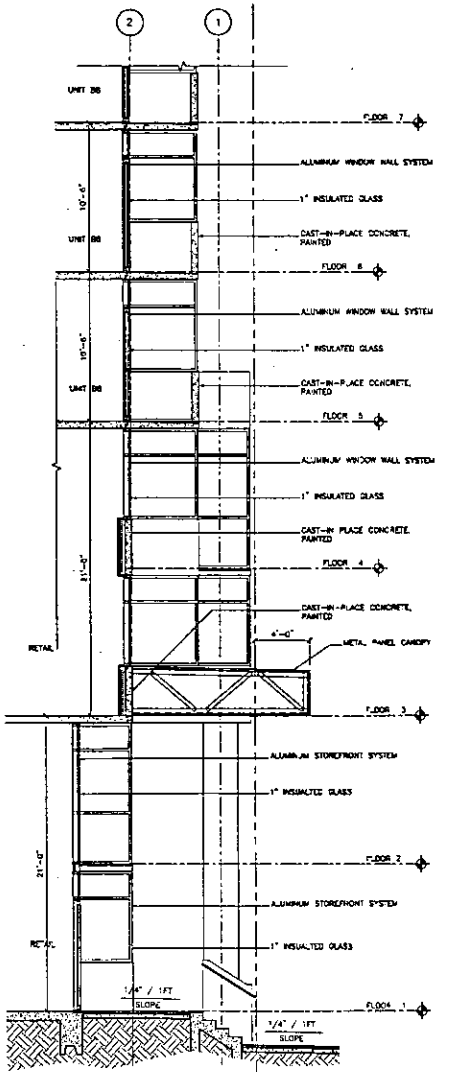

01 WALL SECTION (ON NORTH FACADE)
SCALE: 1/4"=1'-0"

ROBERT B. DUPREE
REGISTERED ARCHITECT
NEVADA LICENSE 11001

c/o Gensler Dupree and Associates
3204 Cole Ave., Suite 300
Dallas, TX 75204
Phone: (214) 871-8878
Fax: (214) 871-8880
www.gdallas.com

COPYRIGHT © 2006

Project

NEON HEIGHTS

LAS VEGAS, NEVADA
777 FREMONT

Martinez & Associates

Authorization

ROBERT B. DUPREE REGISTERED ARCHITECT
3204
11-21-06

FOR PLANNING COMMISSION SUBMITTAL ONLY

Design Team

OWNER/DEVELOPER

ARCHITECT

Issues and Revisions

No.	Date	Description

Job No.	Issue Date
5045.00	11.21.06

Issue Package
PLANNING COMMISSION SUBMITTAL

Sheet Title
WALL SECTIONS

Sheet Number
A6.11

COPYRIGHT © 2006

FEB 19 2010

EOT-37463
04/07/10 CC