


SURVEYOR'S CERTIFICATE

I JOSEPH M. KOLASKY A REGISTERED LAND SURVEYOR IN THE STATE OF NEVADA, CERTIFY THAT THIS IS A TRUE AND ACCURATE REPRESENTATION OF THE LANDS SURVEYED UNDER MY SUPERVISION AT THE INSTANCE OF ROY FREDERICK BALL; THAT THE LANDS SURVEYED LIE WITHIN SECTION 33 TOWNSHIP 19 SOUTH, RANGE 60 EAST, M.D.B.&M., AND THE SURVEY WAS COMPLETED ON DECEMBER 10, 1978; THAT THIS PLAT COMPLIES WITH THE APPLICABLE STATE STATUTES AND ANY LOCAL ORDINANCES; THAT THE MONUMENTS ARE, OF THE CHARACTER SHOWN AND OCCUPY THE POSITION INDICATED.

Joseph M. Kolasky
JOSEPH M. KOLASKY
REGISTERED LAND SURVEYOR
NEVADA CERTIFICATE No 4237



OWNERS CERTIFICATE & DEDICATION

ROY FREDERICK BALL
DO HEREBY CERTIFY THAT BEING THE OWNER OF THE LAND SUBDIVIDED WITHIN THE BOUNDARY SHOWN HEREON CONSENT TO THE PREPARATION AND RECORDATION OF THIS PARCEL MAP HAVE CAUSED THE LAND TO BE SURVEYED AND PLATTED INTO PARCELS, (EASEMENTS (S), STREETS (S), AND ALLEY (S)) AS SHOWN HEREON AND HEREBY OFFER AND DEDICATE TO LAS VEGAS, NEVADA, ITS SUCCESSORS AND ASSIGNS ALL STREET(S) AND ALLEY(S) EXCEPT PRIVATE STREET(S) AND ALLEY(S) AS SHOWN HEREON, TO AND FOR THE USE OF THE PUBLIC, ANY EASMENTS AS SHOWN HEREON DESIGNATED AS "P.U.E." PUBLIC UTILITY EASEMENT, FOR THE CONSTRUCTION AND MAINTAINANCE OF SUBTERRANEAN UTILITIES, AND SUCH GRADING AND DRAINAGE AS REQUIRED PER NEVADA REVISED STATUTES, 278.010 THRU 278.030 INCLUSIVE.

Roy Frederick Ball *December 14, 1978*
ROY FREDERICK BALL DATE

ACKNOWLEDGEMENT

STATE OF NEVADA S.S.
COUNTY OF CLARK
ON THIS 14th DAY OF December, 1978, ROY FREDRICK BALL PERSONALLY APPEARED BEFORE ME, A NOTARY PUBLIC, AND ACKNOWLEDGED TO ME THAT HE EXECUTED THE ABOVE INSTRUMENT.

Rose Reiley
ROSE REILEY
NOTARY PUBLIC IN AND FOR SAID COUNTY AND STATE
MY COMMISSION EXPIRES *January 16, 1981*

APPROVALS

THIS IS TO CERTIFY THAT THE DIRECTOR OF THE DEPARTMENT OF COMMUNITY DEVELOPMENT, CITY OF LAS VEGAS, NEVADA ON THIS DAY OF 1978, DID APPROVE FOR PURPOSES OF LAND DIVISION AND ACCEPT IN BEHALF OF THE PUBLIC THIS MAP AND ANY TERMS OF THE OFFER OF DEDICATION PER N.R.S. 278.010 THRU 278.030 INCLUSIVE.

HAROLD P. FOSTER
ACTING DIRECTOR

ROBERT D. WEBER REG. E.L. 1966
FIELD OPERATIONS ENGINEER

STAFF COPY

BASIS OF BEARINGS

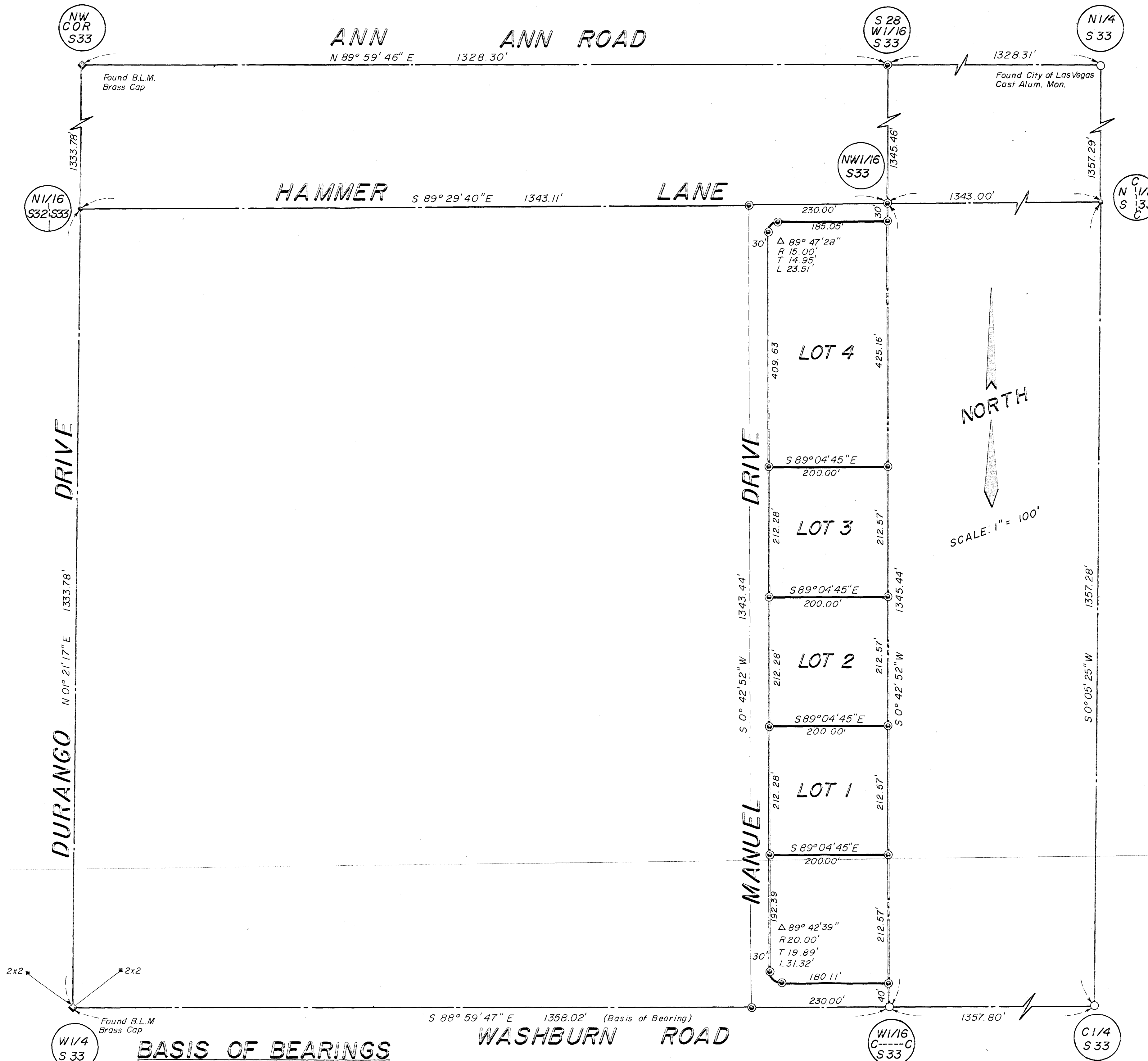
S 88° 59' 47" E Being The North Line Of The NW 1/4, SW 1/4, Sec. 33, T19S, R60E, As Recorded In File 18 Page 32 Of Parcel Maps.

LEGEND

- Set 5/8 Rebar & Plastic Cap RLS 4237
- Found City of Las Vegas Cast Alum. Mon.
- ◇ Found BLM Brass Cap
- ⊙ FD 5/8" Rebar & Plastic Cap RLS 4237

PARCEL MAP OF LOT 2
SW 1/4, NW 1/4 FILE 22 PG.3
SEC. 33 T.19S., R.60E., MDB&M.
CLARK COUNTY, NEVADA
ROY FREDRICK BALL


NO. _____
FILED AT THE REQUEST OF _____
DATE _____ AT _____
FILE _____ PAGE _____
OF PARCEL MAPS _____
OFFICIAL RECORDS BOOK No. _____
CLARK COUNTY, NEVADA RECORDS
JOAN L. SWIFT, RECORDER
FEE _____ DEPUTY _____



SURVEYOR'S CERTIFICATE

I JOSEPH M. KOLASKY A REGISTERED LAND SURVEYOR IN THE STATE OF NEVADA, CERTIFY THAT THIS IS A TRUE AND ACCURATE REPRESENTATION OF THE LANDS SURVEYED UNDER MY SUPERVISION AT THE INSTANCE OF ROY FREDRICK BALL; THAT THE LANDS SURVEYED LIE WITHIN SECTION 33 TOWNSHIP 19 SOUTH, RANGE 60 EAST, M.D.B.&M., AND THE SURVEY WAS COMPLETED ON DECEMBER 10, 1978; THAT THIS PLAT COMPLIES WITH THE APPLICABLE STATE STATUTES AND ANY LOCAL ORDINANCES; THAT THE MONUMENTS ARE, OF THE CHARACTER SHOWN AND OCCUPY THE POSITION INDICATED.

Joseph M. Kolasky
JOSEPH M. KOLASKY
REGISTERED LAND SURVEYOR
NEVADA CERTIFICATE No 4237




OWNERS CERTIFICATE & DEDICATION

ROY FREDRICK BALL
DO HEREBY CERTIFY THAT BEING THE OWNER OF THE LAND SUBDIVIDED WITHIN THE BOUNDARY SHOWN HEREON CONSENT TO THE PREPARATION AND RECORDATION OF THIS PARCEL MAP HAVE CAUSED THE LAND TO BE SURVEYED AND PLATTED INTO PARCELS, (EASEMENTS (S), STREETS (S), AND ALLEY (S) AS SHOWN HEREON AND HEREBY OFFER AND DEDICATE TO LAS VEGAS, NEVADA, ITS SUCCESSORS AND ASSIGNS ALL STREET(S) AND ALLEY(S) EXCEPT PRIVATE STREET(S) AND ALLEY(S) AS SHOWN HEREON, TO AND FOR THE USE OF THE PUBLIC, ANY EASEMENTS AS SHOWN HEREON DESIGNATED AS "P.U.E." PUBLIC UTILITY EASEMENT, FOR THE CONSTRUCTION AND MAINTAINANCE OF SUBTERRANEAN UTILITIES, AND SUCH GRADING AND DRAINAGE AS REQUIRED PER NEVADA REVISED STATUTES, 278.010 THRU 278.630 INCLUSIVE.

Roy Fredrick Ball December 14, 1978
ROY FREDRICK BALL DATE

ACKNOWLEDGEMENT
STATE OF NEVADA S.S
COUNTY OF CLARK
ON THIS 14th DAY OF December, 1978, ROY FREDRICK BALL PERSONALLY APPEARED BEFORE ME, A NOTARY PUBLIC, AND ACKNOWLEDGED TO ME THAT he EXECUTED THE ABOVE INSTRUMENT.

Rose Reiley
ROSE REILEY
NOTARY PUBLIC IN AND FOR SAID COUNTY AND STATE
MY COMMISSION EXPIRES June 16, 1981



APPROVALS
THIS IS TO CERTIFY THAT THE DIRECTOR OF THE DEPARTMENT OF COMMUNITY DEVELOPMENT, CITY OF LAS VEGAS, NEVADA ON THIS _____ DAY OF _____, 1978, DID APPROVE FOR PURPOSES OF LAND DIVISION AND ACCEPT IN BEHALF OF THE PUBLIC THIS MAP AND ANY TERMS OF THE OFFER OF DEDICATION PER N.R.S. 278.010 THRU 278.630 INCLUSIVE.

HAROLD P. FOSTER ROBERT D. WEBER P.E. & RLS.3796
ACTING DIRECTOR FIELD OPERATIONS ENGINEER

PARCEL MAP OF LOT 2
SW 1/4, NE 1/4 FILE 22 PG. 3
SEC. 33 T.19S., R.60E., M.D.B.&M.
CLARK COUNTY, NEVADA
ROY FREDRICK BALL

NO. _____
FILED AT THE REQUEST OF _____
DATE _____ AT _____
FILE _____ PAGE _____
OF PARCEL MAPS
OFFICIAL RECORDS BOOK No. _____
CLARK COUNTY, NEVADA RECORDS
JOAN L. SWIFT, RECORDER
FEE _____ DEPUTY _____

BASIS OF BEARINGS
S 88° 59' 47" E Being The North Line Of The NW 1/4, SW 1/4, Sec. 33, T19S., R60E, As Recorded In File 18 Page 32 Of Parcel Maps.

LEGEND
• Set 5/8 Rebar & Plastic Cap RLS 4237
○ Found City of Las Vegas Cast Alum. Mon.
◇ Found BLM Brass Cap
⊙ FD 5/8" Rebar & Plastic Cap RLS 4237

