


SURVEYOR'S CERTIFICATE

I JOSEPH M. KOLASKY A REGISTERED LAND SURVEYOR IN THE STATE OF NEVADA, CERTIFY THAT THIS IS A TRUE AND ACCURATE REPRESENTATION OF THE LANDS SURVEYED UNDER MY SUPERVISION AT THE INSTANCE OF DAVID W. HAYNES GEORGIA RAE HAYNES; THAT THE LANDS SURVEYED LIE WITHIN SECTION 33 TOWNSHIP 19 SOUTH, RANGE 80 EAST, M.D.B.&M., AND THE SURVEY WAS COMPLETED ON NOVEMBER 14, 1981; THAT THIS PLAT COMPLIES WITH THE APPLICABLE STATE STATUTES AND ANY LOCAL ORDINANCES; THAT THE MONUMENTS ARE, OF THE CHARACTER SHOWN AND OCCUPY THE POSITION INDICATED.

Joseph M. Kolasky
 JOSEPH M. KOLASKY
 REGISTERED LAND SURVEYOR
 NEVADA CERTIFICATE No 4237



OWNERS CERTIFICATE & DEDICATION


WE DAVID W. HAYNES, GEORGIA RAE HAYNES DO HEREBY CERTIFY THAT BEING THE OWNERS OF THE LAND SUBDIVIDED WITHIN THE BOUNDARY SHOWN HEREON CONSENT TO THE PREPARATION AND RECORDATION OF THIS PARCEL MAP HAVE CAUSED THE LAND TO BE SURVEYED AND PLATTED INTO PARCELS, (EASEMENTS (S), STREETS (S), AND ALLEY (S)) AS SHOWN HEREON AND HEREBY OFFER AND DEDICATE TO CITY OF LAS VEGAS, NEVADA, ITS SUCCESSORS AND ASSIGNS ALL STREET(S) AND ALLEY(S) EXCEPT PRIVATE STREET(S) AND ALLEY(S) AS SHOWN HEREON, TO AND FOR THE USE OF THE PUBLIC, ANY EASEMENTS AS SHOWN HEREON DESIGNATED AS "P.U.E." PUBLIC UTILITY EASEMENT, FOR THE CONSTRUCTION AND MAINTAINANCE OF SUSTERRANEAN UTILITIES, AND SUCH GRADING AND DRAINAGE AS REQUIRED PER NEVADA REVISED STATUTES, 278.010 THRU 278.630

David W. Haynes 11-17-81 DATE
 DAVID W. HAYNES
Georgia Rae Haynes 11-17-81 DATE
 GEORGIA RAE HAYNES

ACKNOWLEDGEMENT

STATE OF NEVADA S.S.
 COUNTY OF CLARK
 ON THIS 17th DAY OF November, 1981, DAVID W. HAYNES GEORGIA RAE HAYNES PERSONNALLY APPEARED BEFORE ME, A NOTARY PUBLIC, AND ACKNOWLEDGED TO ME THAT THEY EXECUTED THE ABOVE INSTRUMENT.

Pamela Coulter
 NOTARY PUBLIC IN AND FOR SAID COUNTY AND STATE
 MY COMMISSION EXPIRES 9-30-82



APPROVALS

THIS IS TO CERTIFY THAT THE DIRECTOR OF THE DEPARTMENT OF COMMUNITY PLANNING AND DEVELOPMENT ON THIS DAY OF , 1981, DID APPROVE FOR PURPOSES OF LAND DIVISION AND ACCEPT IN BEHALF OF THE PUBLIC THIS MAP AND ANY TERMS OF THE OFFER OF DEDICATION PER N.R.S. 278.010 THRU 278.630

HAROLD R. FOSTER DIRECTOR

STAFF COPY

BASIS OF BEARINGS

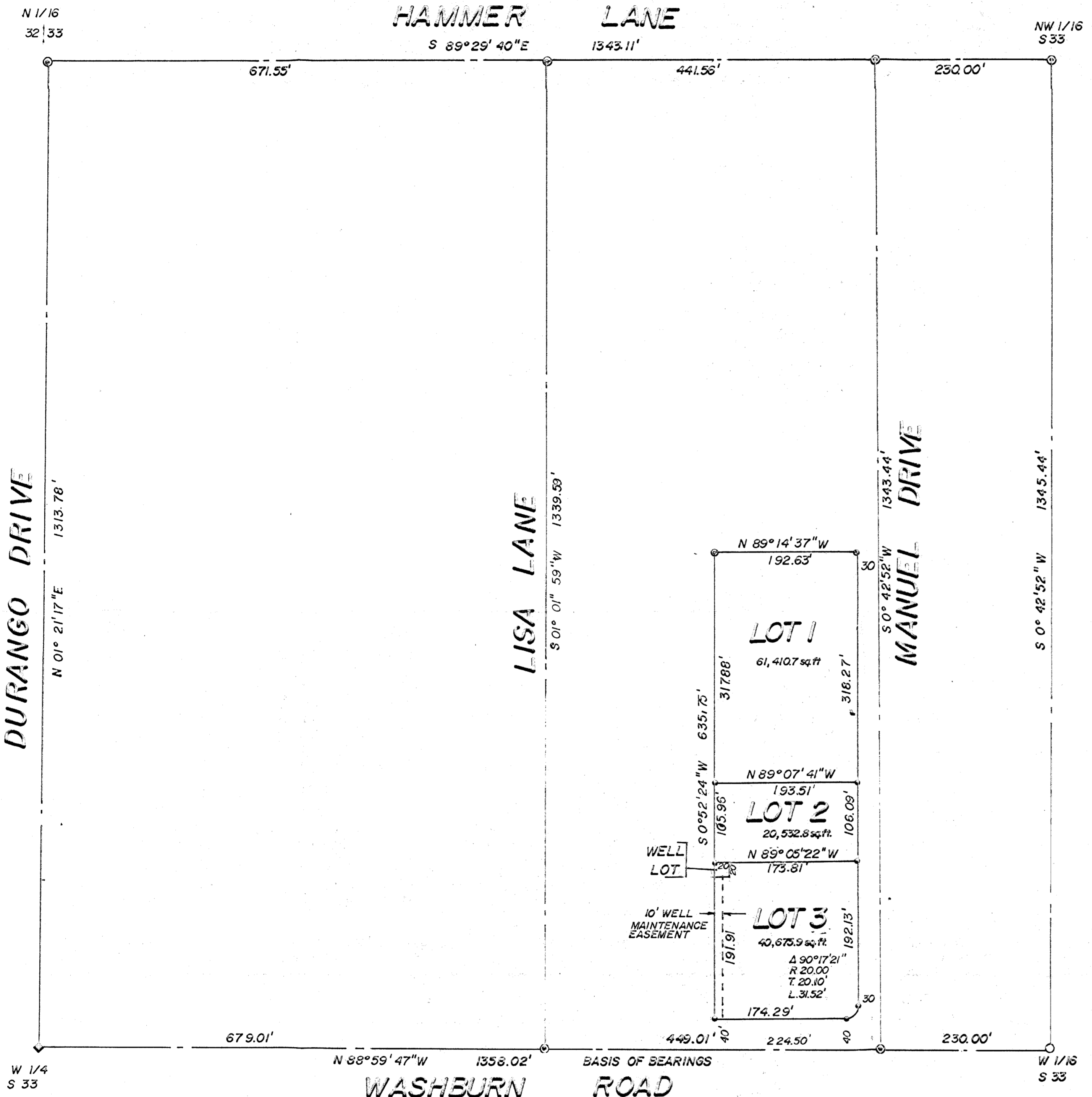
N 88° 59' 47" W BEING THE NORTH LINE OF THE NW 1/4 SW 1/4, SEC. 33 T.19 S., R.60 E. AS RECORDED IN FILE 18 PAGE 32 OF PARCEL MAPS

LEGEND

- SET 5/8" REBAR & PLASTIC CAP RLS 4237
- FD. CLV ALUM MON.
- ⊙ FD. 5/8" REBAR RLS 4237
- ▽ FD. BLM BRASS CAP

NO. _____
 FILED AT THE REQUEST OF _____
 DATE _____ AT _____
 FILE _____ PAGE _____
 OF PARCEL MAPS
 OFFICIAL RECORDS BOOK No. _____
 CLARK COUNTY, NEVADA RECORDS
 JOAN L. SWIFT, RECORDER
 FEE _____ DEPUTY _____

PM-6381
 ** FILED **
 DEC 2 1981



BASIS OF BEARINGS

N 88° 59' 47" W BEING THE NORTH LINE OF THE NW 1/4 SW 1/4, SEC. 33 T.19 S., R.60 E. AS RECORDED IN FILE 18 PAGE 32 OF PARCEL MAPS


LEGEND

- SET 5/8" REBAR & PLASTIC CAP RLS 4237
- FD. C.L.V. ALUM. MON.
- FD. 5/8" REBAR RLS 4237
- ◆ FD. B.L.M. BRASS CAP

SURVEYOR'S CERTIFICATE

I JOSEPH M. KOLASKY A REGISTERED LAND SURVEYOR IN THE STATE OF NEVADA, CERTIFY THAT THIS IS A TRUE AND ACCURATE REPRESENTATION OF THE LANDS SURVEYED UNDER MY SUPERVISION AT THE INSTANCE OF DAVID W. HAYNES GEORGIA RAE HAYNES; THAT THE LANDS SURVEYED LIE WITHIN SECTION 33 TOWNSHIP 19 SOUTH, RANGE 60 EAST, M.D.S. & M., AND THE SURVEY WAS COMPLETED ON NOVEMBER 14, 1981; THAT THIS PLAT COMPLIES WITH THE APPLICABLE STATE STATUTES AND ANY LOCAL ORDINANCES; THAT THE MONUMENTS ARE, OF THE CHARACTER SHOWN AND OCCUPY THE POSITION INDICATED.

Joseph M. Kolasky
 JOSEPH M. KOLASKY
 REGISTERED LAND SURVEYOR
 NEVADA CERTIFICATE No 4237



OWNERS CERTIFICATE & DEDICATION


WE DAVID W. HAYNES, GEORGIA RAE HAYNES DO HEREBY CERTIFY THAT BEING THE OWNERS OF THE LAND SUBDIVIDED WITHIN THE BOUNDARY SHOWN HEREON CONSENT TO THE PREPARATION AND RECORDATION OF THIS PARCEL MAP HAVE CAUSED THE LAND TO BE SURVEYED AND PLATTED INTO PARCELS, (EASEMENTS (S), STREETS (S), AND ALLEY(S) AS SHOWN HEREON AND HEREBY OFFER AND DEDICATE TO CITY OF LAS VEGAS, NEVADA, ITS SUCCESSORS AND ASSIGNS ALL STREET(S) AND ALLEY(S) EXCEPT PRIVATE STREET(S) AND ALLEY(S) AS SHOWN HEREON, TO AND FOR THE USE OF THE PUBLIC, ANY EASEMENTS AS SHOWN HEREON DESIGNATED AS "P.U.E." PUBLIC UTILITY EASEMENT, FOR THE CONSTRUCTION AND MAINTAINANCE OF SUBTERRANEAN UTILITIES, AND SUCH GRADING AND DRAINAGE AS REQUIRED PER NEVADA REVISED STATUTES, 278.010 THRU 278.630

David W. Haynes 11-17-81
 DAVID W. HAYNES DATE
Georgia Rae Haynes 11-17-81
 GEORGIA RAE HAYNES DATE

ACKNOWLEDGEMENT

STATE OF NEVADA S.S.
 COUNTY OF CLARK
 ON THIS 17th DAY OF November, 1981, DAVID W. HAYNES GEORGIA RAE HAYNES PERSONALLY APPEARED BEFORE ME, A NOTARY PUBLIC, AND ACKNOWLEDGED TO ME THAT THEY EXECUTED THE ABOVE INSTRUMENT.

Pamela Coulter
 NOTARY PUBLIC IN AND FOR SAID COUNTY AND STATE
 MY COMMISSION EXPIRES 9-30-82



APPROVALS

THIS IS TO CERTIFY THAT THE DIRECTOR OF THE DEPARTMENT OF COMMUNITY PLANNING AND DEVELOPMENT ON THIS DAY OF 197, DID APPROVE FOR PURPOSES OF LAND DIVISION AND ACCEPT IN BEHALF OF THE PUBLIC THIS MAP AND ANY TERMS OF THE OFFER OF DEDICATION PER N.R.S. 278.010 THRU 278.630

HAROLD R. FOSTER DIRECTOR

PARCEL MAP OF LOT 4 FILE 26, PG 44 SW 1/4, NW 1/4 SEC. 33 T.19 S., R.60 E., M.D.B. & M. CLARK COUNTY, NEVADA FOR: DAVID W. HAYNES GEORGIA RAE HAYNES	NO. _____
	FILED AT THE REQUEST OF _____
	DATE _____ AT _____
	FILE _____ PAGE _____
	OF PARCEL MAPS _____
OFFICIAL RECORDS BOOK No. _____	
CLARK COUNTY, NEVADA RECORDS	
JOAN L. SWIFT, RECORDER	
FEE _____ DEPUTY _____	