

SURVEYORS CERTIFICATE

I, Jerry E. Barnson, a duly registered Land Surveyor in the State of Nevada, as agent for myself, do hereby certify that this parcel map, consisting of one sheet, accurately and completely delineates a survey made by me or under my direct supervision at the instance of Miller Brothers Construction Co. all monuments are of the character and occupy the positions shown and are sufficient to enable the survey to be retraced; this survey conforms with the definitions and provisions of the Nevada Revised Statutes 278.010 to 278.630 inclusive; and that this survey was completed Sept. 29, 1978.

Jerry E. Barnson 9/29/78
 Jerry E. Barnson Date
 Registered Land Surveyor
 Nevada Certificate No. 4046

OWNERS CERTIFICATE

I, Lucky Miller, President, Miller Brothers Construction Co. do hereby certify that being the owner of the land subdivided within the boundary shown hereon pursuant to the preparation and recording of this parcel map have caused the land to be surveyed and plat- ted into parcels and streets as shown hereon and do hereby offer and dedicate to the City of Las Vegas, its successors and assigns all public streets as shown hereon to and for the use of the public, and easements as shown hereon designated as "P.U.E.", Public Utility Easement, for the construction and maintenance of subterranean utilities and such grading and drainage as required per N.R.S. 278.010 and 278.630.

Lucky Miller 9-29-78
 Lucky Miller President Date
 Miller Brothers Construction Co.

ACKNOWLEDGEMENT

State of Nevada } ss
 County of Clark }
 On this 29th day of September, 1978, Lucky Miller, Pres., personally appeared before me a Notary Public, and he acknowledged to me that he executed the above instrument.

Maureen Miller
 Maureen Miller
 Notary Public in and for said County and State
 My Commission expires June 22, 1982

APPROVAL

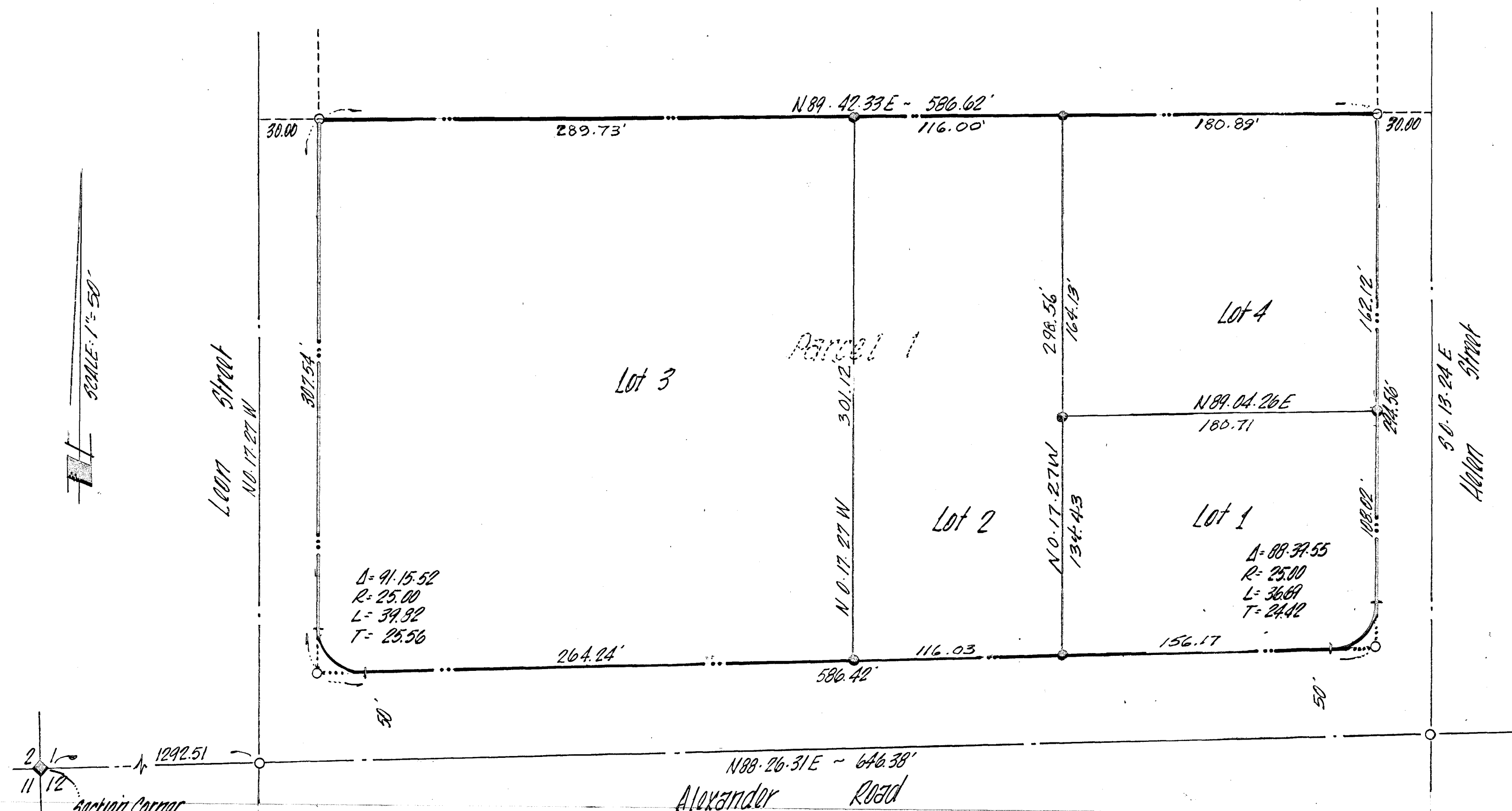
This is to certify that the Director of Zoning and Comprehensive Planning, City of Las Vegas, Nevada, on this ___ day of ___ did approve for purposes of Land Division and accept in behalf of the public, this map and any parcels of land offered for dedication for public use in conformity with the offer of dedication per N.R.S. 278.010 to 278.630.

Herald P. Foster, Acting Director Date
 Department of Community Development

Approved this ___ day of ___, 1978

Robert D. Weber, P.E., R.L.S. # 3796
 Field Operations Engineer.

FILED
 SEP 29 1978



Basis of Bearings:
 N88-26-31E, being the South line of Parcel 1 as shown by File 21, Page 72 of Parcel Maps.

Legend:
 ◆ FIND MONUMENT AS INDICATED.
 ○ FIND 5/8" REBAR W/ Alum. Cap (R.L.S.# 1552)
 ● 50t 5/8" REBAR W/ Alum. Cap (R.L.S.# 4046)

PARCEL MAP		PM-62-78
of		
Parcel 1 of File 21, Page 72 of Parcel Maps being a portion of the W/2 of the SE/4 of the SW/4 of Section 1, T.205, R.60E, M.D.M., City of Las Vegas, Clark County, Nevada		
for		
Miller Brothers Const. Co.		
Scale: 1"=50'	Date: 9/29/78	No. Filed at the request of: _____
		Dated: ___ at: _____
		File: ___ Page: _____
		of Parcel Maps
		Official Records Book No. _____
		Clark County, Nevada Records
		Joan L. Swift, Recorder
		Fee \$ _____ Duty _____

SURVEYORS CERTIFICATE

I, Jerry E. Barnson, a duly registered Land Surveyor in the State of Nevada, as agent for myself, do hereby certify that this parcel map, consisting of one sheet, accurately and completely delineates a survey made by me or under my direct supervision at the instance of Miller Brothers Construction Co. all monuments are of the character and occupy the positions shown and are sufficient to enable the survey to be retraced; this survey conforms with the definitions and provisions of the Nevada Revised Statutes 278.010 to 278.630 inclusive; and that this survey was completed Sept. 29, 1978.

Jerry E. Barnson 9/29/78
 Jerry E. Barnson Date
 Registered Land Surveyor
 Nevada Certificate No. 4046

OWNERS CERTIFICATE

I, Lucky Miller, President, Miller Brothers Construction Co. do hereby certify that being the owner of the land subdivided within the boundary shown herein, consent to the preparation and recording of this parcel map have caused the land to be surveyed and plotted into parcels and streets as shown hereon and do hereby offer and dedicate to the City of Las Vegas, its successors and assigns all public streets as shown hereon to and for the use of the public, and easements as shown hereon designated as "P.U.E.", Public Utility Easement, for the construction and maintenance of subterranean utilities and such grading and drainage as required per N.R.S. 278.010 and 278.630.

Lucky Miller 9-29-78
 Lucky Miller President Date
 Miller Brothers Construction Co.

ACKNOWLEDGEMENT

State of Nevada } ss
 County of Clark }

On this 29th day of September, 1978, Lucky Miller, Pres., personally appeared before me a Notary Public, and he acknowledged to me that he executed the above instrument.

Maureen Miller
 Maureen Miller
 Notary Public in and for said County and State
 My Commission Expires June 22, 1982

APPROVAL

This is to certify that the Director of Zoning and Comprehensive Planning, City of Las Vegas, Nevada, on this _____ day of _____ did approve for purposes of Land Division and accept in behalf of the public, this map and any parcels of land offered for dedication for public use in conformity with the offer of dedication per N.R.S. 278.010 to 278.630.

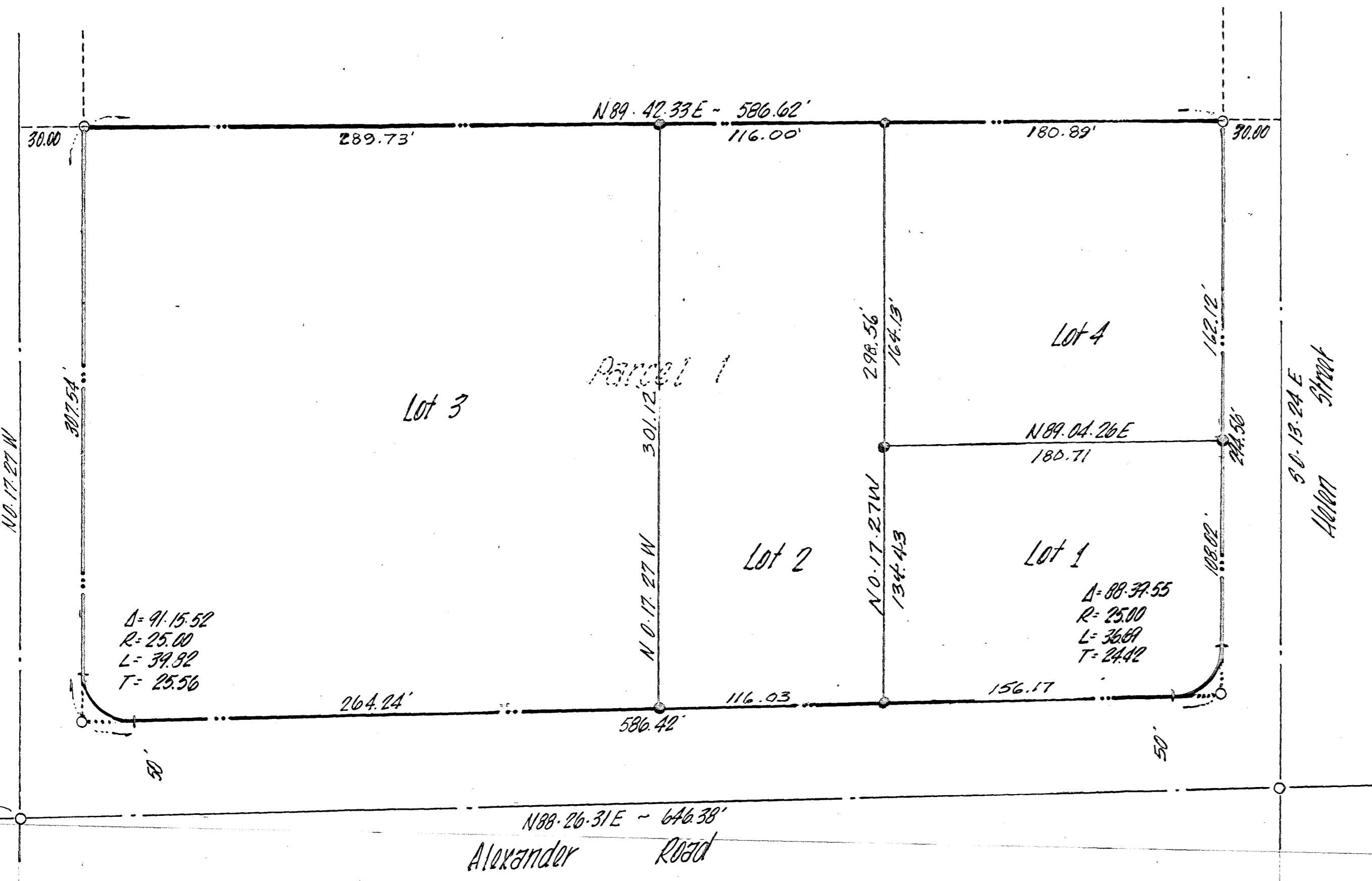
Harold P. Foster, Acting Director Date
 Department of Community Development

Approved this _____ day of _____, 1978

Robert D. Weber, P.E., R.L.S. # 3796
 Field Operations Engineer

*** FILED ***
 DEC 18 1978

PARCEL MAP PM-62-78	
of	
Parcel 1 of File 21, Page 70 of Parcel Maps being a portion of the W ^{1/2} of the SE ^{1/4} of the SW ^{1/4} of Section 1, T.205, R.40E, M.D.M., City of Las Vegas, Clark County, Nevada	
for Miller Brothers Const. Co.	
Scale: 1"=50'	Date: 9/29/78
No. _____ Filed at the request of: _____	Date: _____ at: _____
File _____ Page _____ of Parcel Maps	Official Records Book No. _____ Clark County, Nevada Records Joan L. Smith, Recorder
Fee \$ _____	Doubly _____



Basis of Bearings:
 N88 26 31 E, being the South line of Parcel 1 as shown
 by File 21, Page 70 of Parcel Maps.

Legend:
 ◆ FIND MONUMENT AS INDICATED
 ○ FIND 5/8" REBAR W/ Alum. cap (R.L.S.# 1552)
 ● FIND 5/8" REBAR W/ Alum. cap (R.L.S.# 4646)

SCALE: 1"=50'

Section Corner
 Find. R/R Spike
 w/ Punch Mark

SURVEYORS CERTIFICATE

I, Jerry E. Barnson, a duly registered Land Surveyor in the State of Nevada, as agent for myself, do hereby certify that this parcel map, consisting of one sheet, accurately and completely delineates a survey made by me or under my direct supervision, at the instance of Miller Brothers Construction Co. all monuments are of the character and occupy the positions shown and are sufficient to enable the survey to be retraced; this survey conforms with the definitions and provisions of the Nevada Revised Statutes 278.010 to 278.630 inclusive; and that this survey was completed Sept. 29, 1978.

Jerry E. Barnson 9/29/78
 Jerry E. Barnson
 Registered Land Surveyor
 Nevada Certificate No. 4046

OWNERS CERTIFICATE

I, Lucky Miller, President, Miller Brothers Construction Co. hereby certify that being the owner of the land subdivided within the boundary shown herein, consent to the preparation and recording of this parcel map have caused the land to be surveyed and plat laid into parts and streets as shown herein and do hereby offer and dedicate to the City of Las Vegas, its successors and assigns all public streets as shown herein to and for the use of the public, and easements as shown herein designated as "P.U.E.", Public Utility Easement, for the construction and maintenance of subterranean utilities, and such grading and drainage as required per N.R.S. 278.010 and 278.630.

Lucky Miller 9-29-78
 Lucky Miller President
 Miller Brothers Construction Co.

ACKNOWLEDGEMENT

State of Nevada }
 County of Clark }
 On this 29th day of September, 1978, Lucky Miller, Pres., personally appeared before me a Notary Public, and he acknowledged to me that he executed the above instrument.

Maureen Miller
 Maureen Miller
 Notary Public in and for said County and State
 My Commission expires June 22, 1982

APPROVAL

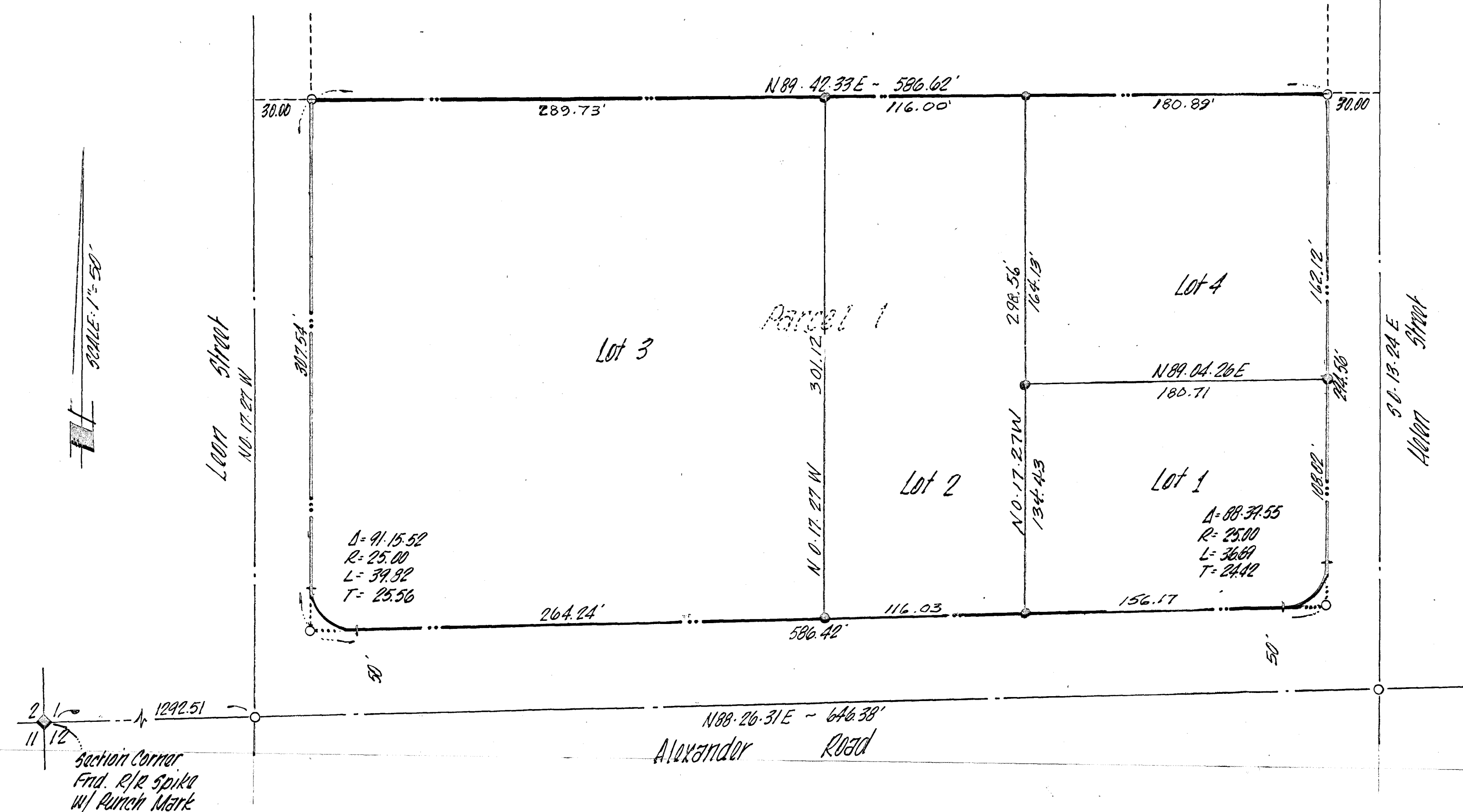
This is to certify that the Director of Zoning and Comprehensive Planning, City of Las Vegas, Nevada, on this _____ day of _____, did approve for purposes of Land Division and accept in behalf of the public, this map and any parcels of land offered for dedication for public use in conformity with the offer of dedication per N.R.S. 278.010 to 278.630.

Harold P. Foster, Acting Director
 Department of Community Development

Approved this _____ day of _____, 1978

Robert D. Wagar, P.E., R.L.S. # 3796
 Field Operations Engineer.

FILED
 DEC 12 1978



Basis of Bearings:
 N88-26-31 E, being the South line of Parcel 1 as shown by File 21, Page 70 of Parcel Maps.

Legend:
 ◆ FND MONUMENT AS INDICATED
 ○ FND 5/8" REBAR w/ Alum. cap (R.L.S.# 1552)
 ● 5/8" REBAR w/ Alum. cap (R.L.S.# 4040)

PARCEL MAP PM-62-78	
of Parcel 1 of File 21, Page 70 of Parcel Maps being a portion of the W 1/2 of the SE 1/4 of the SW 1/4 of Section 1, T. 205 N., R. 60 E., M.D. N., City of Las Vegas, Clark County, Nevada for Miller Brothers Const. Co.	
Scale: 1"=50'	Date: 9/29/78
No. Filed at the request of:	
Dated: _____ at: _____	
File _____ Page _____	
Official Records Book No. _____ Clark County, Nevada Records Joan L. Siliotti, Recorder	
Fee \$ _____	County _____