

EDMOND ST.

WEST OAKLEY BLVD.

A-1-88-(A)

EL PARQUE AVE

DECATUR BLVD.

CITY LIMIT


CITY LIMIT

CITY LIMIT

O'BANNON DR.

CITY

DRIVE



COUNTY

PAGE

PC. 12/188 appd.

RE

FR

CA

2025

1880

1825

60'

40'

40'

47

45

43
VAC

48

46

73

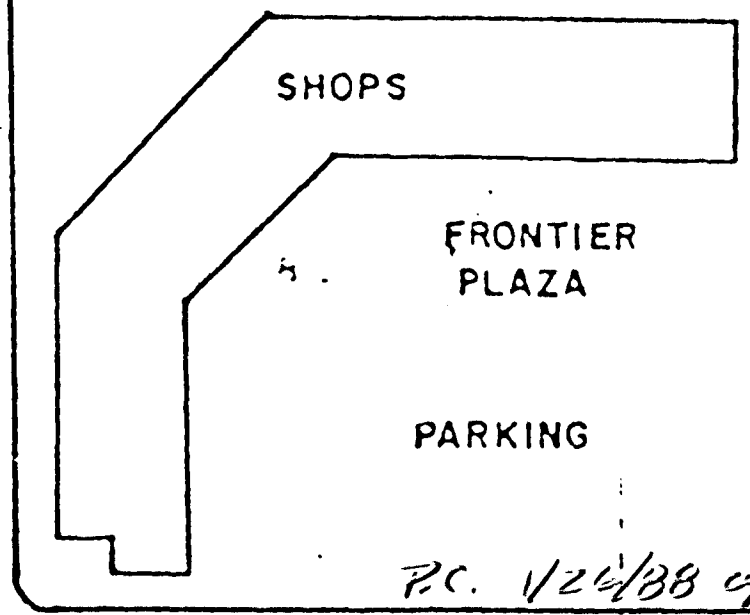
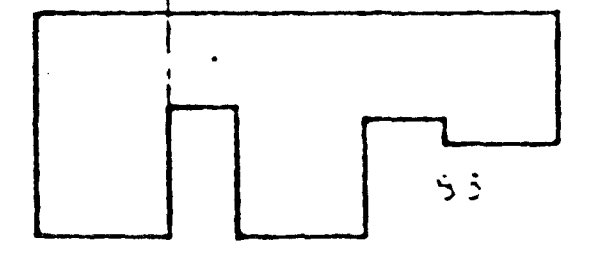
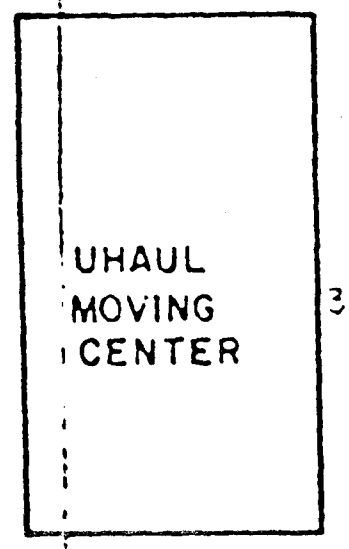
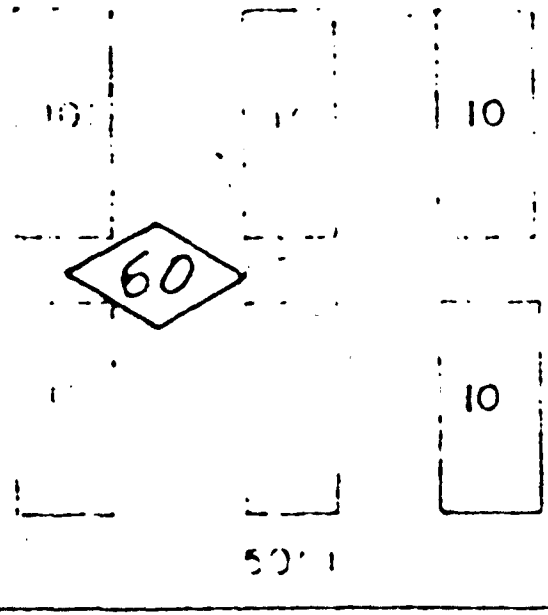
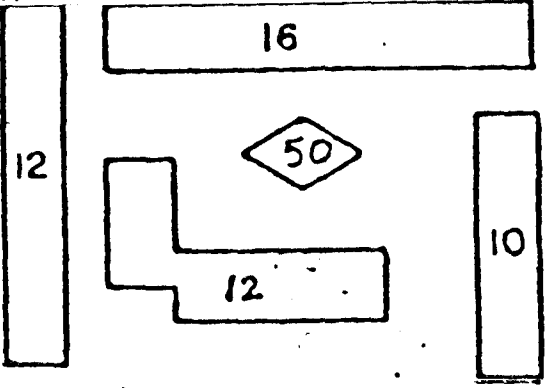
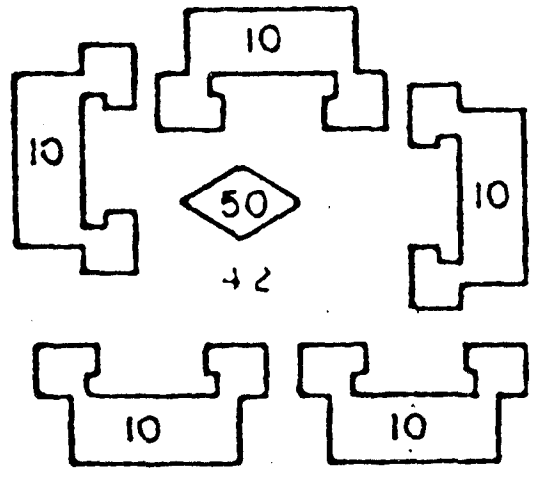
75

74

76

VAC

73



37

39

53

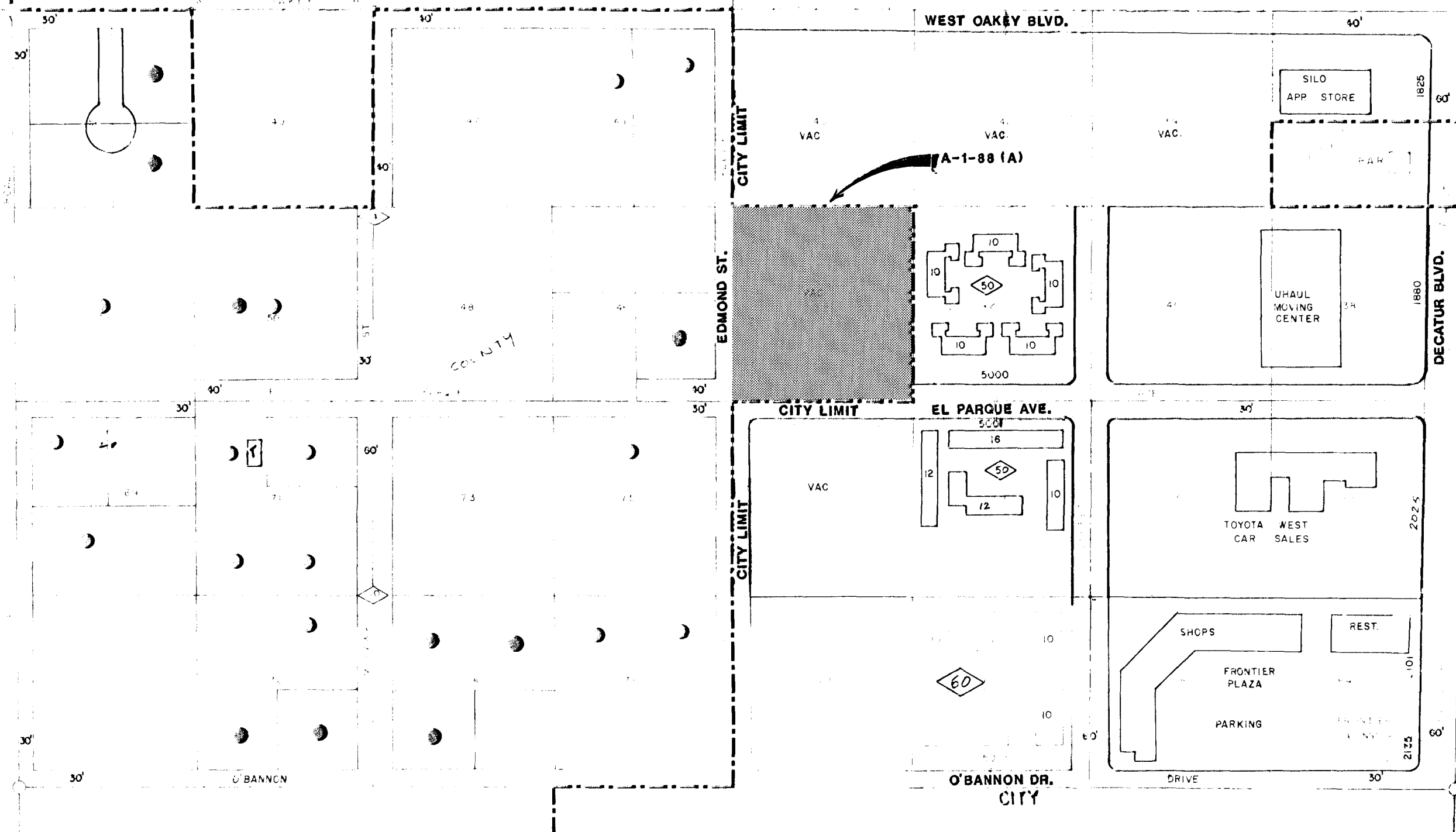
54

55

Q-1-4

Q-1-5

R.O.F.



Q-1-8

UNITS	USE	ACRES	USE	ACRES	USE	ACRES	USE	ACRES	REVISIONS	NAME	DATE
	Single Family		Commercial		Right Of Way				Land Use	Kim Hovoldt	7-28-87
60	Multi-Family		Industrial		Vacant				Right Of Way		
	Mobile Homes		Civic				Total	60			



LAND USE MAP
 N 1/2 SE 1/4 SEC. 1 T. 21 S., R. 60 E
 CITY OF LAS VEGAS PLANNING DEPARTMENT
 SCALE: 1"=200' DRAWN: b. Wood
 CHECKED: r.s.g REVISID: 10-18-77

Q-1-6