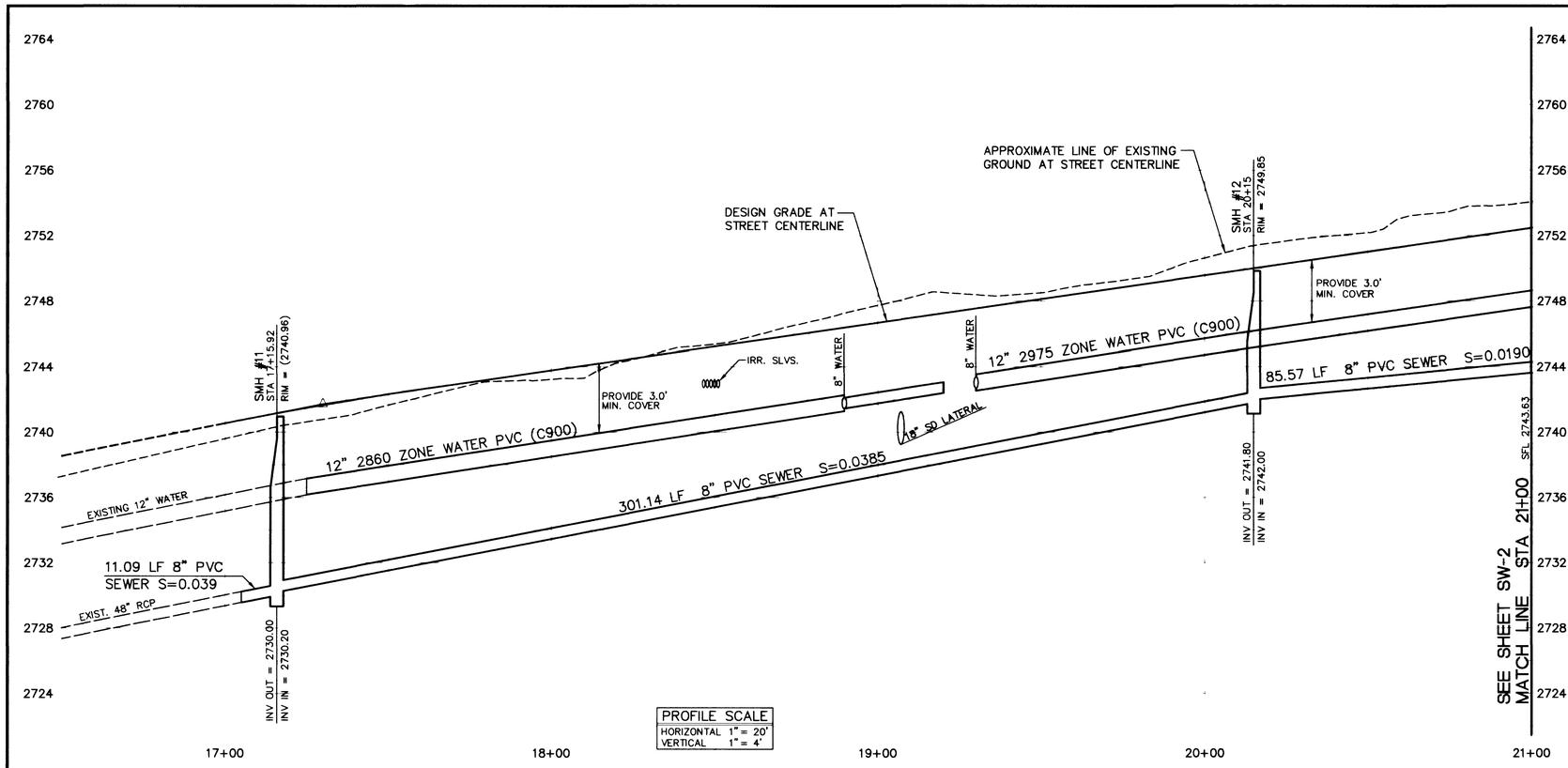

PROFILE SCALE	
HORIZONTAL	1" = 20'
VERTICAL	1" = 4'

CONSTRUCTION NOTES (SEWER)

1/S INSTALL 2 EA STANDARD 4' SEWER MANHOLE PER CLARK COUNTY SANITATION DISTRICT STANDARD DRAWINGS

2/S INSTALL **397.80** L F 8" PVC (SDR-35) SEWER LINE.

4/S REMOVE 1 EA END CAP AND JOIN TO EXIST 8" SEWER (VERIFY EXIST INVERT ELEVATION)

CONSTRUCTION NOTES (WATER)

1/W INSTALL ALL WATER MAINS AND APPURTENANCES PER L V V W D STD PLATES

3/W INSTALL **285.63** L F 8" PVC (C-900) WATER PIPE

4/W INSTALL 326 30 L F 12" PVC (C-900) WATER PIPE

5/W INSTALL 4 EA 8" GATE VALVE

7/W INSTALL 4 EA END CAP AND CORP STOP

9/W INSTALL 1 EA 12" X 8" TEE AND THRUST BLOCK

11/W INSTALL 1 SET 2-6" PVC AND 3-4" PVC (SDR-35) SLEEVES FOR FUTURE ELECTRICAL OR IRRIGATION PURPOSES

13/W INSTALL 8" X 90° FITTING AND THRUST BLOCK

18/W INSTALL 1 12" X 8" REDUCERS

19/W REMOVE 1 EA END CAP AND CONNECT TO EXIST 12" WATER PIPE

20/W ADJUST 2 EA VALVE COVER TO GRADE

24/W INSTALL 1 EA. 8"X8" TEE AND THRUST BLOCK

GENERAL NOTES

1 PIPE LENGTHS SHOWN ARE FROM CENTERLINE OF MANHOLE TO CENTERLINE OF MANHOLE OR MATCHLINE AND ARE BASED ON LENGTHS AT CENTERLINE OF UTILITY (TYPICAL ALL SHEETS)

2 UTILITY LOCATIONS ARE BASED ON STREET CENTERLINE STATIONING

LVVWD DATE 6/17/94

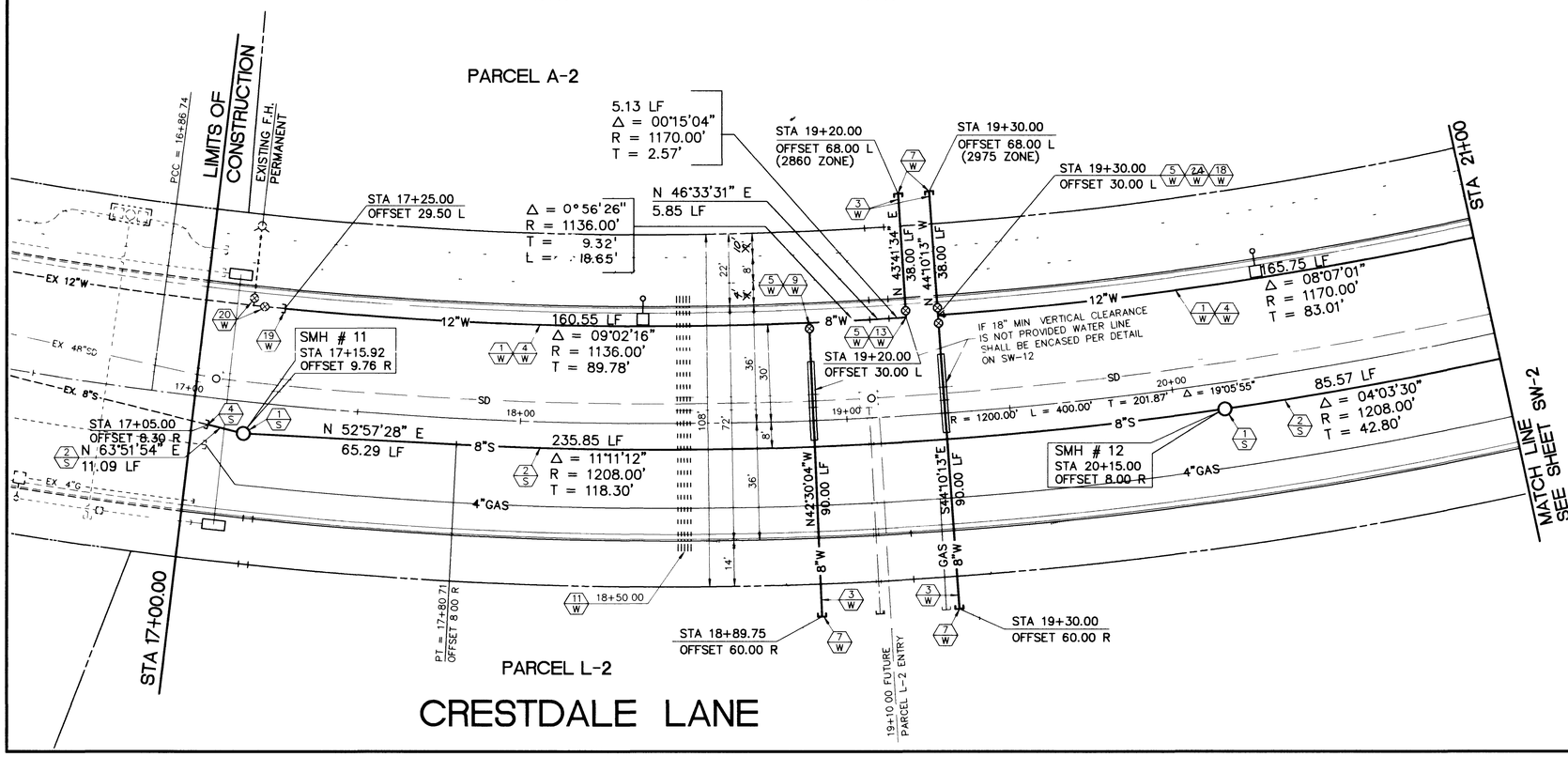

CONDITIONAL APPROVAL OF VALVED OUTLET (6" and larger)

The water plans show one or more valved outlets extending out of paved areas. Installation of these outlets is acceptable, however, if the outlets are incorrectly located or not used for any reason when the property is actually developed, the developer shall abandon the outlets at the connection to the active main in accordance with the District's standards and at the Developer's expense.

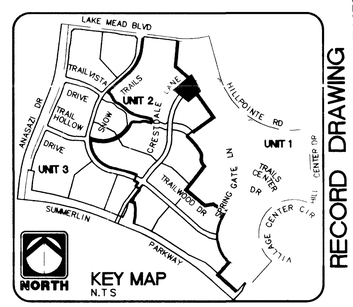

0 20 40 80
1 inch = 20 ft.

NORTH

Avoid cutting underground utility lines. It's costly.
Call before you Dig.
1-800-227-2600
UNDERGROUND SERVICE (USA)

RECORD DRAWING
RECORD INFORMATION PROVIDED BY FIELD CONTRACTOR

REV.	DATE	DESCRIPTION	DATE	APPROVAL

RECOMMENDED
GARY R. BUSBY 10584 R.P.E. 6/15/94 DATE

ENGINEER
THE KEITH COMPANIES NEVADA
4652 SO. INDUSTRIAL RD LAS VEGAS NV 89103
• PLANNING • CIVIL ENGINEERING • ARCHITECTURE • LANDSCAPE ARCHITECTURE • LAND SURVEYING • CONSTRUCTION MANAGEMENT
(702) 733-0350

HOWARD HUGHES PROPERTIES
SUMMERLIN VILLAGE 7 - THE TRAILS - UNIT 2
CRESTDALE LANE
PLAN AND PROFILE
STA 18+00 - STA 21+00

SHEET
SW-1
SHT 26 OF 48

3074-4271-2

11-2-87

Q:\SUM4071PF40'SW01 Tue Jun 14 08 41 55 1994 SHADED 1 9 WHITEOUT 10 SOLID 11 & UP- 486:66#2
HP DesignJet 600ii HP-GL/2 ADI 4.2 plotter driver by Hewlett-Packard 1.0

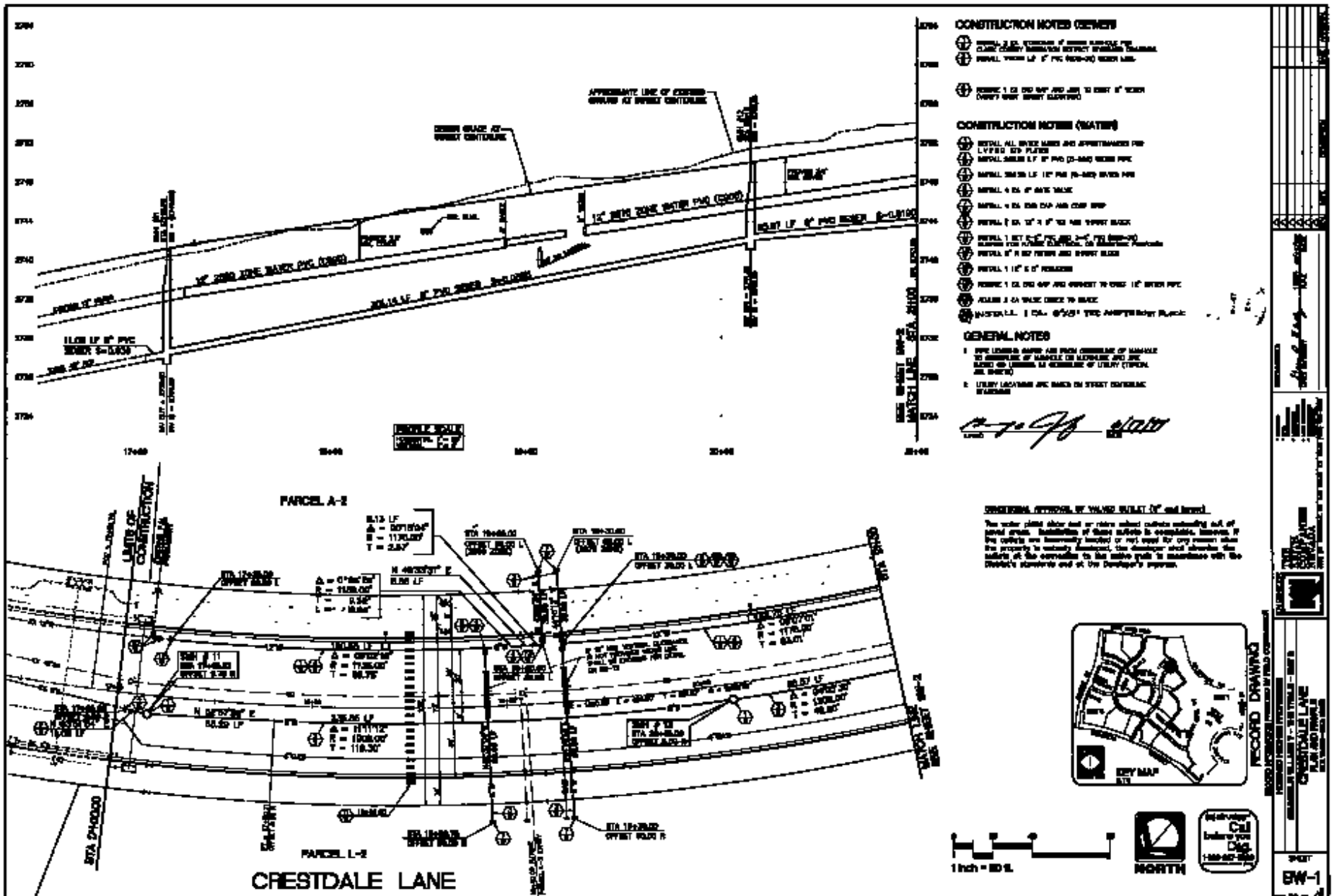
CONSTRUCTION NOTES (SEWER)
CONSTRUCTION NOTES (WATER)
GENERAL NOTES
PARCEL A-2
PARCEL L-2
CRESTDALE LANE
STA 0+00.00
LIMITS OF CONSTRUCTION
1 inch = 20 ft.
NORTH
VICINITY MAP
RECORD DRAWING
CRESTDALE LANE
SHEET
SW-1
11-2-07