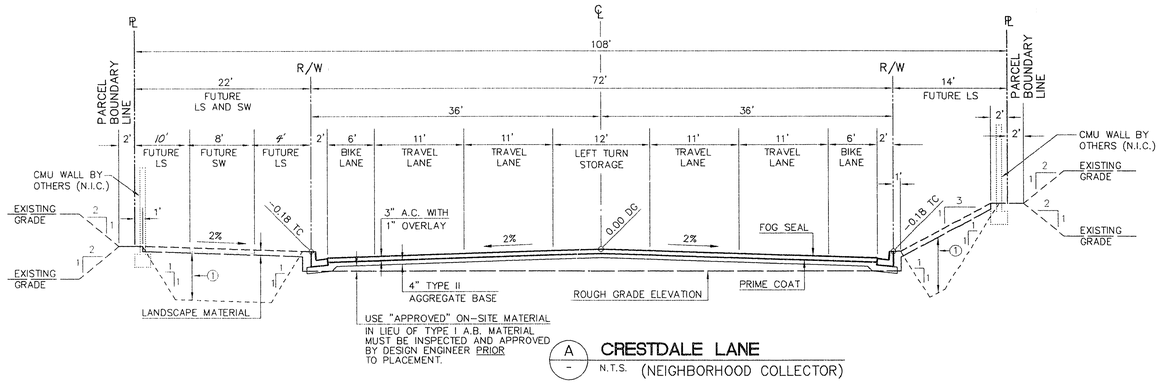

A — CRESTDALE LANE
N.T.S. (NEIGHBORHOOD COLLECTOR)

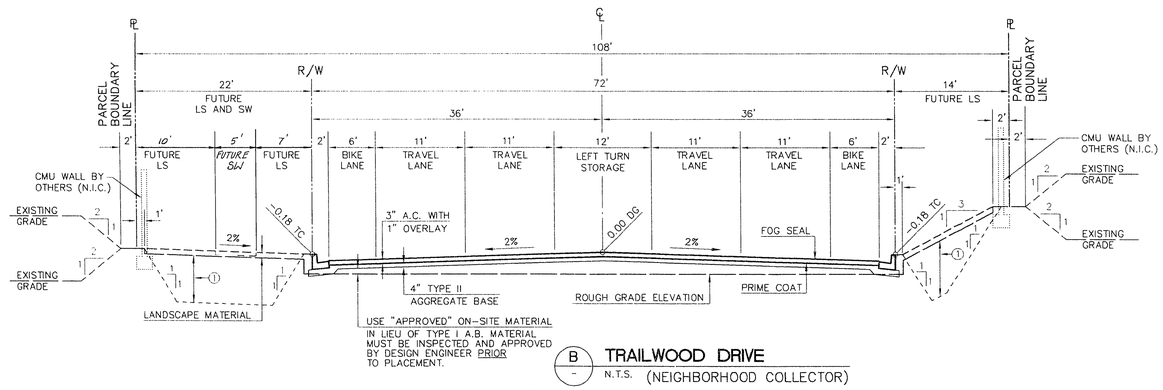

B — TRAILWOOD DRIVE
N.T.S. (NEIGHBORHOOD COLLECTOR)

NOTE:

1. RIP AND RECOMPACT (TO 85%) TO 4' BELOW FINISHED GRADE IN LANDSCAPE AREA. CONTRACTOR TO REMOVE ALL ROCK BOULDERS GREATER THAN 24 INCHES IN DIAMETER. THIS WORK IS NOT A BID ITEM AND IS NOT ELIGIBLE FOR S.I.D. REIMBURSEMENT. UNDER SEPARATE CONTRACT.

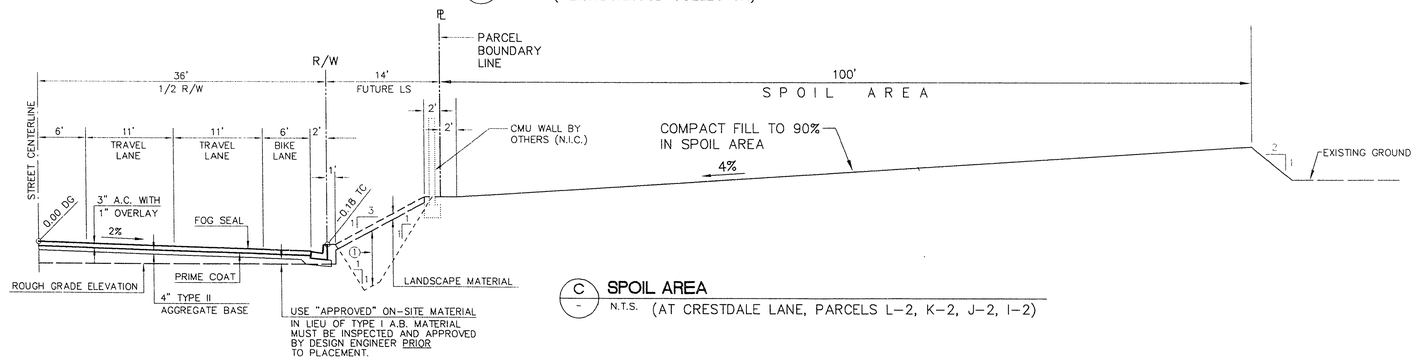

C — SPOIL AREA
N.T.S. (AT CRESTDALE LANE, PARCELS L-2, K-2, J-2, I-2)

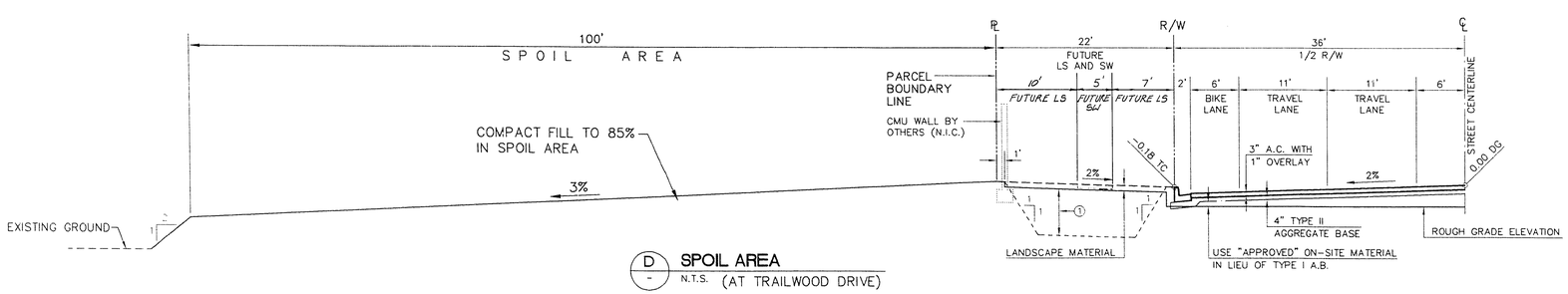

D — SPOIL AREA
N.T.S. (AT TRAILWOOD DRIVE)

RECORD DRAWING
RECORD INFORMATION PROVIDED BY FIELD CONTRACTOR

REV.	DATE	DESCRIPTION	DATE	APPROVAL

RECOMMENDED
GARY R. BUSBY 10584 R.P.E. 8/15/94 DATE

• PLANNING
• CIVIL ENGINEERING
• LANDSCAPE ARCHITECTURE
• LAND SURVEYING
• CONSTRUCTION MANAGEMENT
6030 S. EAST INDUSTRIAL RD. LAS VEGAS, NV. 89103 (702) 733-6080
ENGINEER THE KEITH COMPANIES NEVADA

HOWARD HUGHES PROPERTIES
SUMMERLIN VILLAGE 7 - THE TRAILS - UNIT 2
TYPICAL STREET AND SPOIL SECTIONS

SHEET
ST-12
PG 22 OF 43

11-2-93

1078-4271-2