

PROFILE SCALE	
HORIZONTAL	1" = 20'
VERTICAL	1" = 4'

IMPROVEMENTS

(1/1) CONSTRUCT 3777.78 S.Y. OF 3" ASPHALT PAVEMENT OVER 4" TYPE II AGGREGATE BASE. A 1" FUTURE OVERLAY IS REQUIRED UNDER SEPARATE CONTRACT.

(4/1) INSTALL 1000.00 L.F. OF 8" "L" TYPE CURB AND GUTTER

(11/1) INSTALL 1 EA. TYPE 3 MONUMENTS.

STREET LIGHTING AND ELECTRICAL

(SHOW FOR REFERENCE ONLY; SEE SHEETS SL-1 & SL-2 FOR STREET LIGHTING INSTALLATION).

(SEE NEVADA POWER CO. DWGS. FOR ELECTRICAL DISTRIBUTION).

BENCHMARK

RIVET AND PLATE IN TOP OF CURB NW SIDE OF TOWN CENTER DRIVE AND SOUTH ROUNDABOUT ISLAND.
ELEVATION = 2725.923
PER CITY OF LAS VEGAS DATUM STATION: OLVOO 1954

SEE SHEET CG-3 FOR LOCATION.

RECORD DRAWING

RECORD INFORMATION PROVIDED BY FIELD CONTRACTOR

RECOMMENDED
GARY R. BUSBY 10584 R.P.E. 6/15/94 DATE

REV.	DATE	DESCRIPTION	DATE	APPROVAL

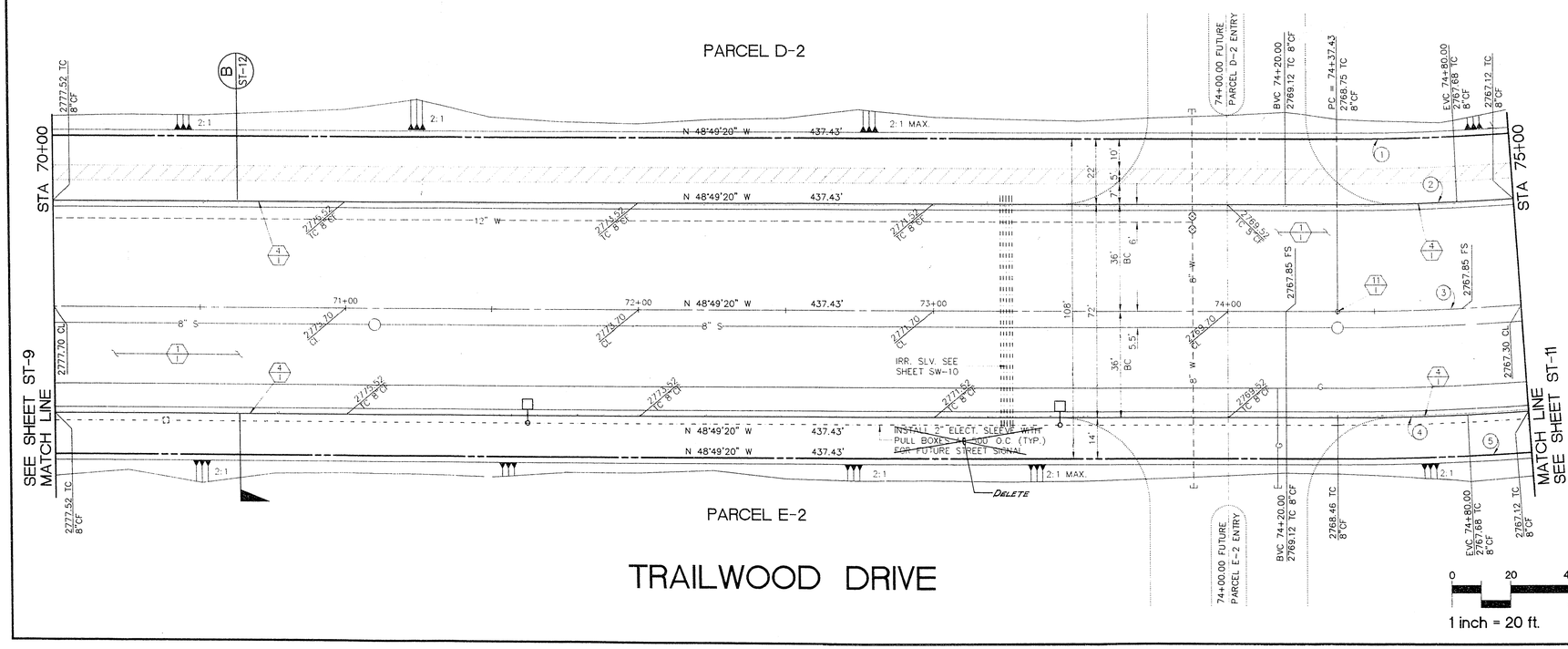

TRAILWOOD DRIVE

CURVE NUMBERS ARE SHOWN (0) ON PLANS

CURVE DATA

CURVE	RADIUS	LENGTH	TANGENT	DELTA
1	842.00'	58.54'	29.28'	03°59'00"
2	864.00'	60.07'	30.05'	03°59'00"
3	900.00'	62.57'	31.30'	03°59'00"
4	936.00'	65.07'	32.55'	03°59'00"
5	950.00'	66.05'	33.04'	03°59'00"

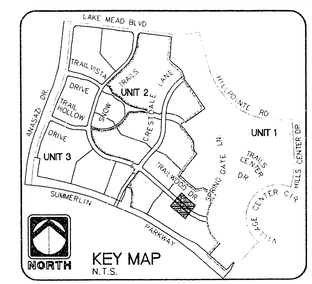

0 20 40 80
1 inch = 20 ft.

NORTH

Call before you Dig.
1-800-227-2600
(UNDERGROUND SERVICE U.S.A.)

ENGINEER
THE KEITH COMPANIES NEVADA
4962 SO. INDUSTRIAL RD. LAS VEGAS, NV. 89103

- PLANNING
- CIVIL ENGINEERING
- LANDSCAPE ARCHITECTURE
- LAND SURVEYING
- CONSTRUCTION MANAGEMENT

(702) 733-0351

HOWARD HUGHES PROPERTIES
SUMMERLIN VILLAGE 7 - THE TRAILS - UNIT 2
TRAILWOOD DRIVE
PLAN AND PROFILE
STA 70+00 - STA 75+00

SHEET
ST-10
SHT 20 OF 42

11-2-81

1074-4271-2