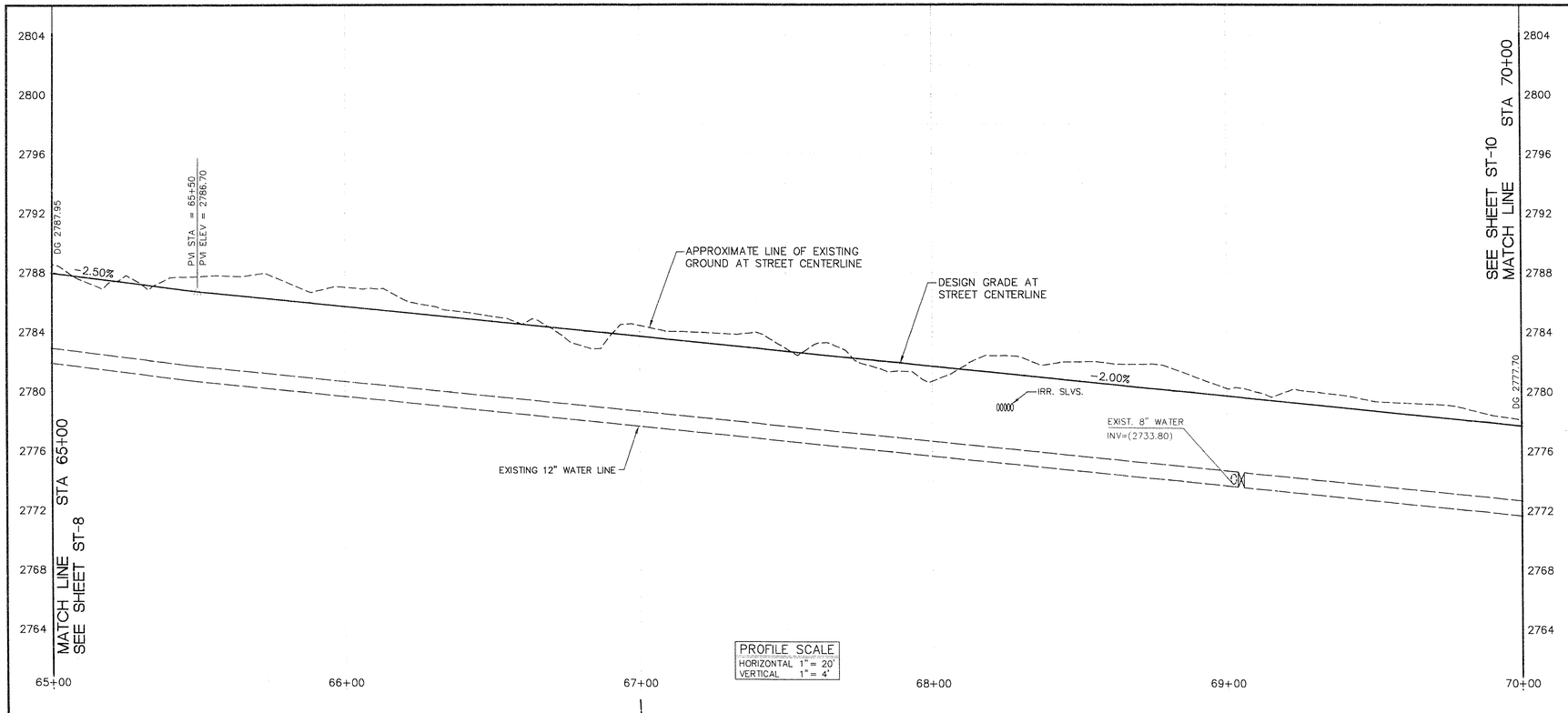

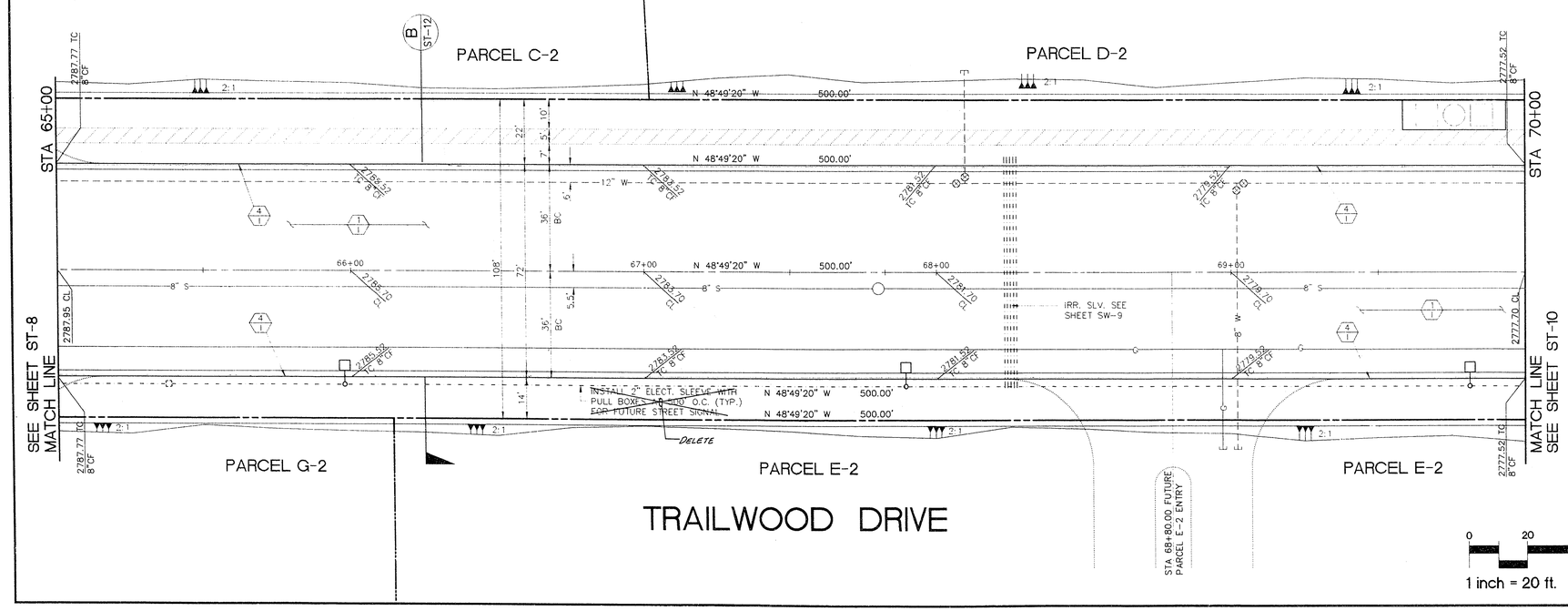

IMPROVEMENTS

1/1 CONSTRUCT 3777.78 S.Y. OF 3" ASPHALT PAVEMENT OVER 4" TYPE II AGGREGATE BASE. A 1" FUTURE OVERLAY IS REQUIRED UNDER SEPARATE CONTRACT.

4/1 INSTALL 1,000.00 L.F. OF 8" "L" TYPE CURB AND GUTTER

STREET LIGHTING AND ELECTRICAL

(SHOW FOR REFERENCE ONLY; SEE SHEETS SL-1 & SL-2 FOR STREET LIGHTING INSTALLATION).

(SEE NEVADA POWER CO. DWGS. FOR ELECTRICAL DISTRIBUTION).

BENCHMARK

RIVET AND PLATE IN TOP OF CURB NW SIDE OF TOWN CENTER DRIVE AND SOUTH ROUNDABOUT ISLAND.
ELEVATION = 2725.923
PER CITY OF LAS VEGAS DATUM STATION: OLV00 1954

SEE SHEET CG-3 FOR LOCATION.

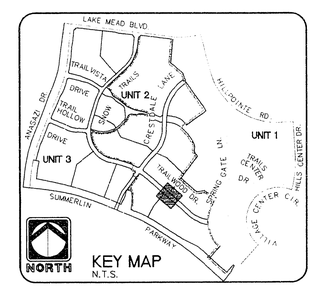

RECORD DRAWING
RECORD INFORMATION PROVIDED BY FIELD CONTRACTOR

REV.	DATE	DESCRIPTION	DATE	APPROVAL

RECOMMENDED
GARY R. BUSBY 10584 R.P.E. 6/15/94 DATE

• PLANNING
• SURVEYING
• ENGINEERING
• LANDSCAPE ARCHITECTURE
• LAND SURVEYING
• CONSTRUCTION MANAGEMENT

ENGINEER
THE KEITH COMPANIES NEVADA
4052 SO. INDUSTRIAL RD. LAS VEGAS, NV 89103 (702) 733-0350

HOWARD HUGHES PROPERTIES
SUMMERLIN VILLAGE 7 - THE TRAILS - UNIT 2
TRAILWOOD DRIVE
PLAN AND PROFILE
STA. 65+00 - STA. 70+00

SHEET
ST-9
SHT 19 OF 48

1 inch = 20 ft.
0 20 40 80
NORTH

Call before you Dig.
1-800-227-2600
UNDERGROUND SERVICE ALERT

11-2-80

1074-4271-2