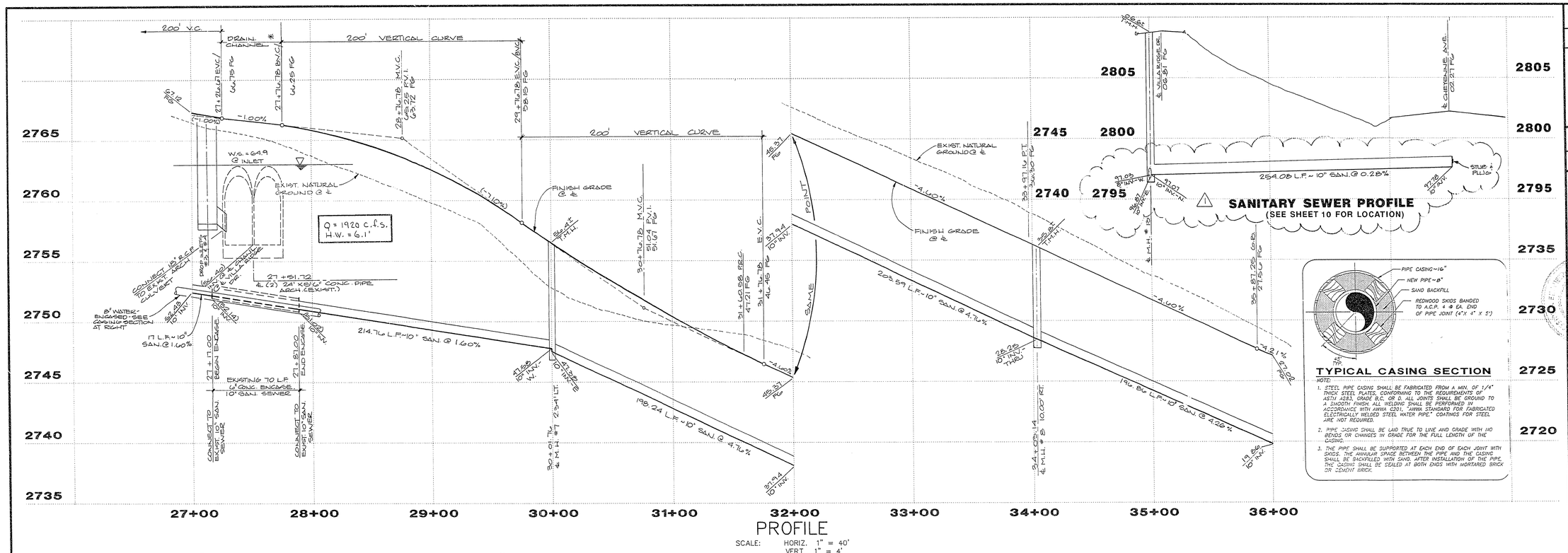

CURVE TABLE

CURVE	DELTA	RADIUS	LENGTH	TANGENT
1	00°30'19"	2000.00'	29.27'	14.64'
2	01°25'41"	2000.00'	49.85'	24.93'
3	02°08'21"	2000.00'	74.67'	37.34'
4	01°59'44"	2000.00'	69.66'	34.83'
5	02°08'23"	2000.00'	74.69'	37.35'
6	02°06'12"	2000.00'	73.42'	36.71'
7	02°08'48"	2000.00'	74.93'	37.47'
8	00°32'12"	2000.00'	18.73'	9.37'
9	01°30'01"	1980.00'	51.84'	25.92'
10	02°11'14"	1980.00'	75.58'	37.80'
11	02°02'14"	1980.00'	70.40'	35.20'
12	178°20'11"	36.38'	113.23'	2505.73'
13	00°20'10"	2020.00'	11.85'	5.92'
14	01°45'01"	2020.00'	61.71'	30.86'
15	01°58'43"	2020.00'	69.76'	34.88'
16	01°45'23"	2020.00'	61.92'	30.96'

CURVE TABLE

	CURVE	DELTA	RADIUS	LENGTH	TANGENT
	17	00°57'21"	2020.00'	33.70'	16.85'
	18	01°04'27"	1960.00'	36.75'	18.37'
	19	01°55'45"	1960.00'	65.99'	33.00'
	20	02°03'45"	1960.00'	70.55'	35.28'
	21	01°49'23"	1960.00'	62.36'	31.18'
	22	02°03'25"	1960.00'	70.36'	35.19'
	23	02°12'18"	1960.00'	75.43'	37.72'
	24	01°28'20"	1960.00'	50.36'	25.18'
	25	00°42'18"	1960.00'	24.12'	12.06'
O.A.	26	06°46'39"	1980.00'	234.21'	117.24'
℄ O.A.	27	06°46'39"	2000.00'	236.58'	118.43'
O.A.	28	06°46'39"	2020.00'	238.95'	119.61'
℄	29	13°19'40"	1980.00'	460.57'	231.33'
O.A.	30	16°43'28"	2000.00'	583.79'	293.99'
℄ O.A.	31	16°43'28"	1980.00'	577.96'	291.05'
O.A.	32	16°43'28"	1960.00'	572.12'	288.11'

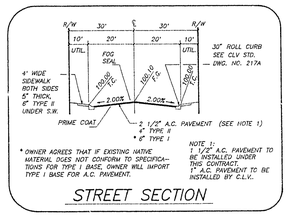

STREET SECTION

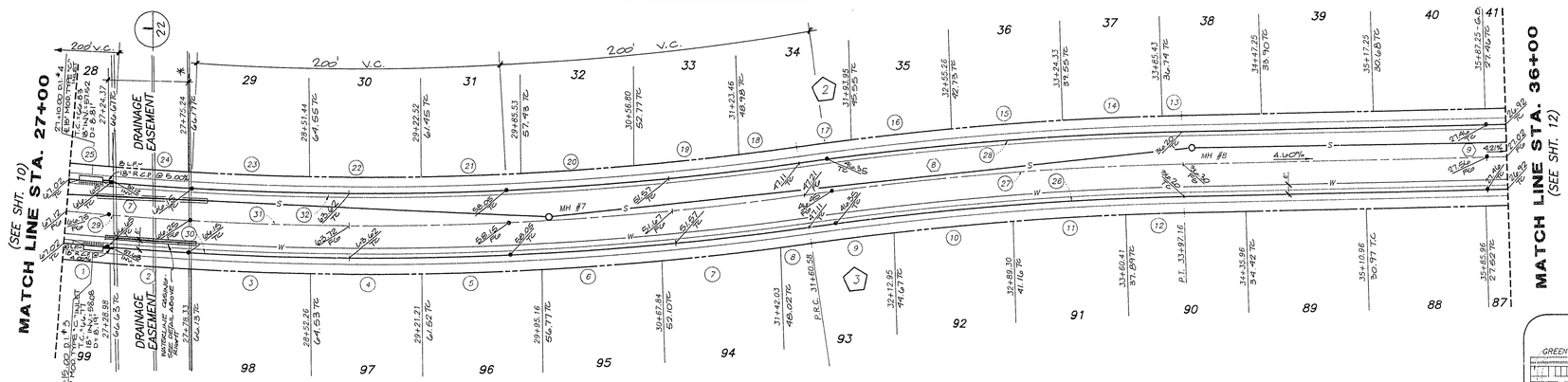

MH COORDINATES

MH#	NORTH	EAST
7	N 534390.578	E 579289.778
8	N 534432.558	E 579689.412

SEWER LINE TABLE

LINE	BEARING	DISTANCE
7	N 87°24'59" W	430.00'
8	S 84°00'12" W	401.83'
9	N 89°09'49" E	354.00'

* NOTE: SEE IMPROVEMENT PLANS FOR CHEYENNE CHANNEL PER G.C. WALLACE, INC. FOR CHANNEL DETAILS

VILLA RIDGE DRIVE

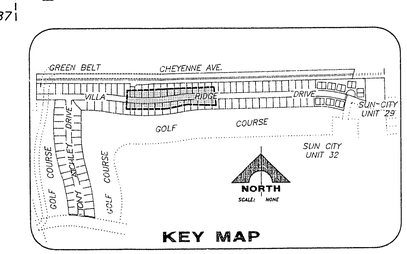

KEY MAP

REV	DATE	DESCRIPTION	C.L.V.	DATE
1	9/9/97	REVISED SAN. SEWER	HA	3-2-98

RECOMMENDED: MICHAEL D. ROSS P.E. NO. 6218 DATE

G.C. WALLACE, INC.
Engineering/Architecture
1555 SOUTH RAINBOW BLVD./LAS VEGAS, NEVADA 89102

DEL WEBB COMMUNITIES, INC.
SUN CITY LAS VEGAS UNIT NO. 37
VILLA RIDGE DR.

SHEET 11 OF 28 SHEETS

JOB NO. 701.164

PLOTTED: 01/23/98 08:41 am DRAWING 037-11

10-9-10-7 1097-4141-37