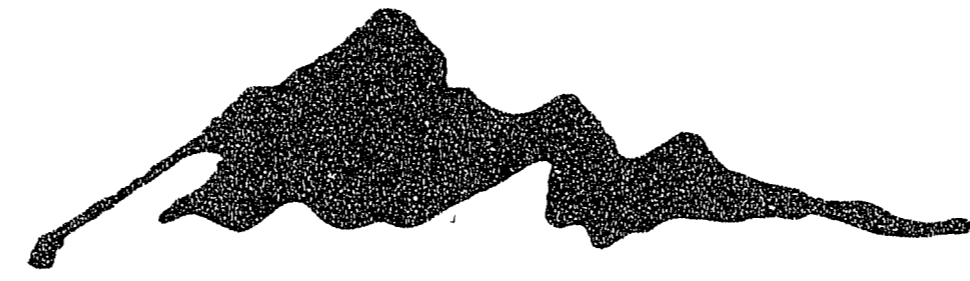


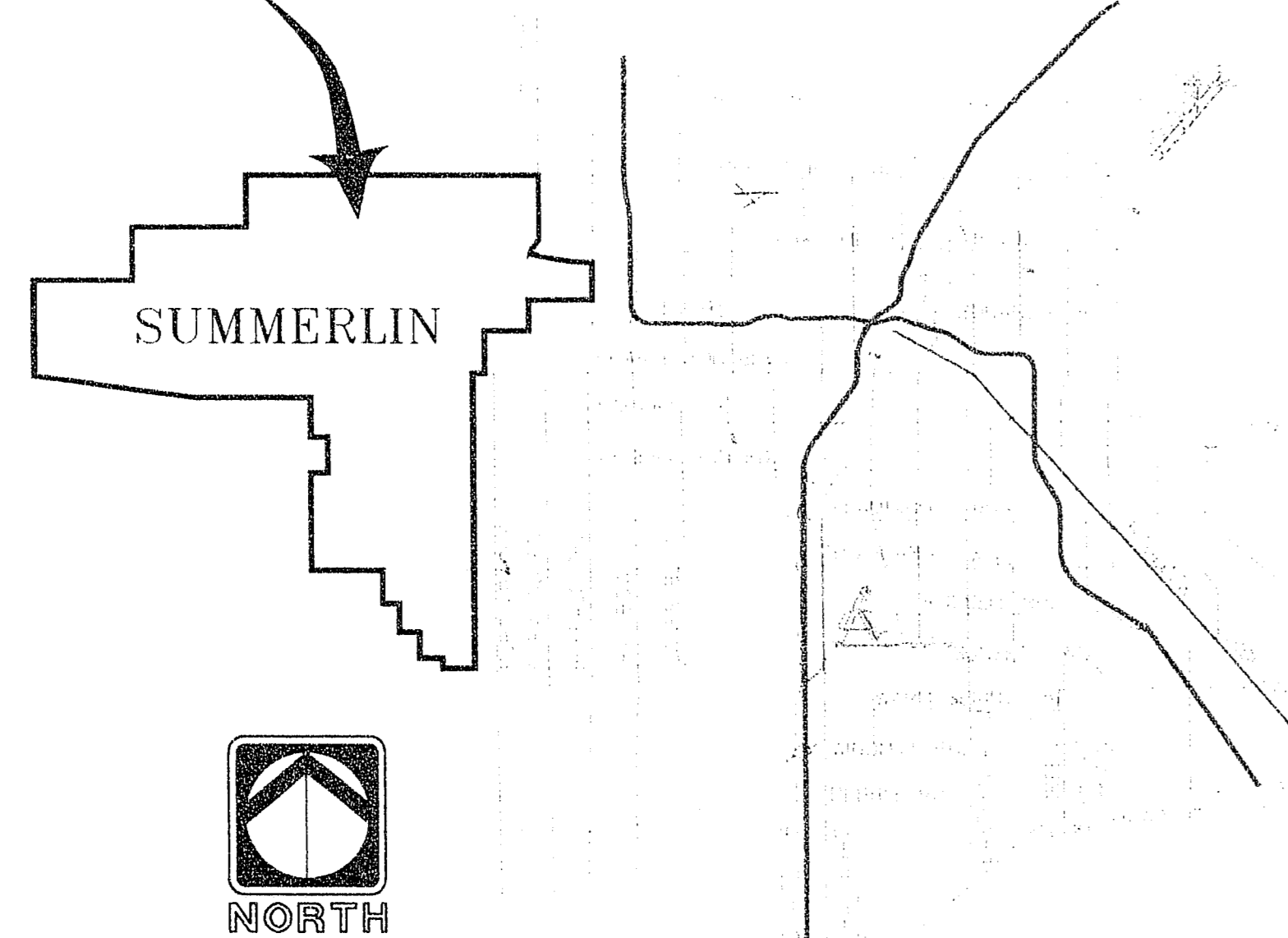
SUMMERLIN VILLAGE 7 "THE TRAILS"



UNIT 3 IMPROVEMENT PLANS

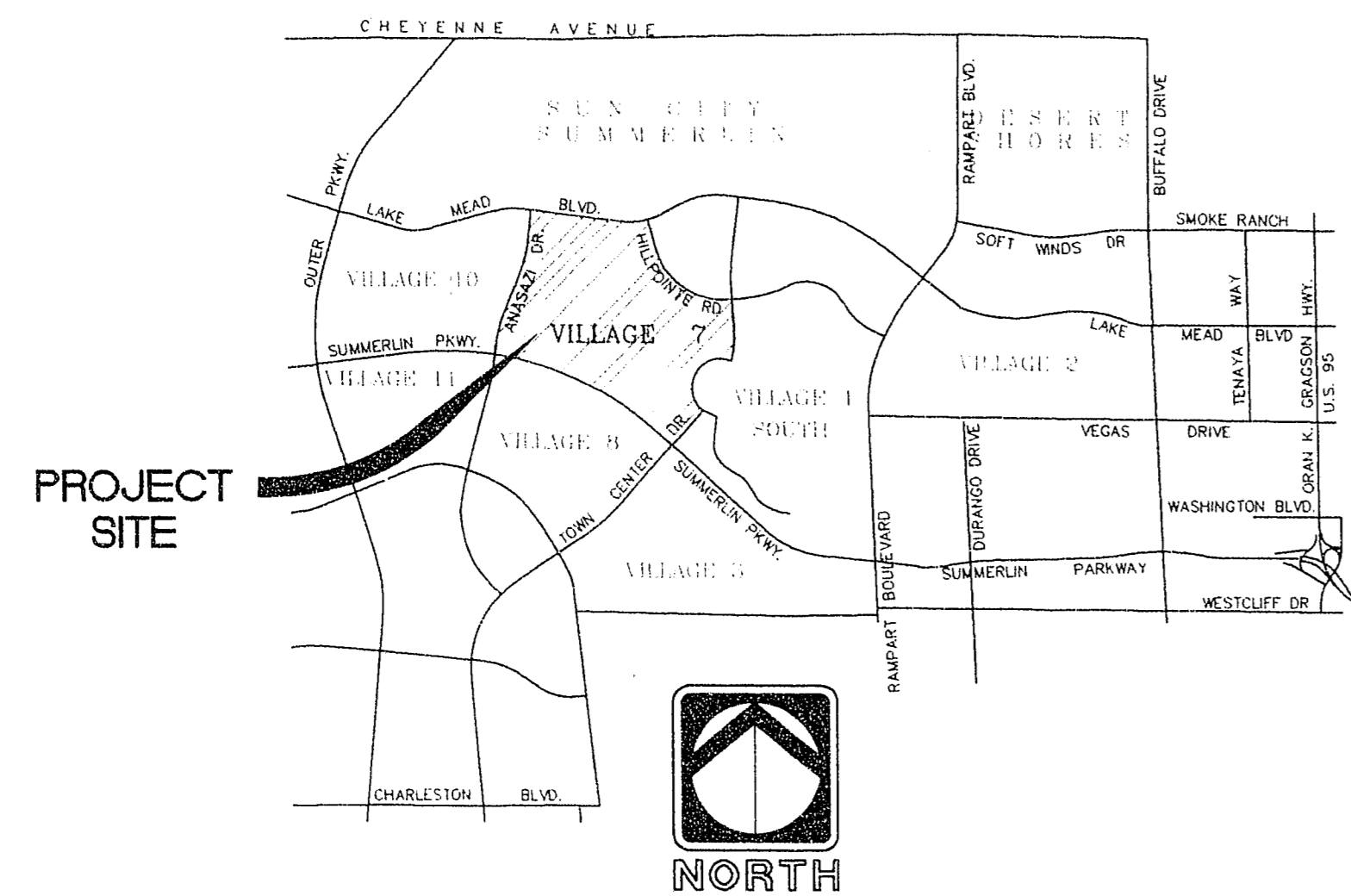
S.I.D. NO. 404

VICINITY MAP



AREA MAP

N.T.S.



VICINITY MAP

N.T.S.

SHEET INDEX

SHT. NO.	TITLE	SHT. NO.	TITLE
GENERAL INFORMATION DRAWINGS			
1	CG-1 COVER SHEET		
2	CG-2 NOTE SHEET, APPROVALS		
3	CG-3 HORIZONTAL CONTROL PLAN		
4	CG-4 IMPROVEMENT INDEX MAP		
5	CG-5 ESTIMATED QUANTITIES		
MASTER UTILITY PLANS			
6	MU-1 STORM DRAINAGE AND SEWER MASTER UTILITY		
7	MU-2 WATER MASTER UTILITY		
STREET LIGHTING PLANS			
8	SL-1 ELECTRICAL SITE PLAN		
9	SL-2 ELECTRICAL SCHEDULES		
STREET / STORM DRAINAGE IMPROVEMENT PLANS			
10	ST-1 SNOW TRAILS	- STA. 10+00.00 TO STA. 15+00.00	
11	ST-2 SNOW TRAILS	- STA. 15+00.00 TO STA. 20+00.00	
12	ST-3 SNOW TRAILS	- STA. 20+00.00 TO STA. 25+00.00	
13	ST-4 SNOW TRAILS	- STA. 25+00.00 TO STA. 30+00.00	
14	ST-5 SNOW TRAILS	- STA. 30+00.00 TO STA. 35+00.00	
15	ST-6 SNOW TRAILS	- STA. 35+00.00 TO STA. 40+00.00	
16	ST-7 SNOW TRAILS	- STA. 40+00.00 TO STA. 45+00.00	
17	ST-8 SNOW TRAILS	- STA. 45+00.00 TO STA. 50+00.00	
18	ST-9 SNOW TRAILS	- STA. 50+00.00 TO STA. 55+00.00	
19	ST-10 CRESTDALE LANE	- STA. 46+00.00 TO STA. 51+00.00	
20	ST-11 CRESTDALE LANE	- STA. 51+00.00 TO STA. 55+89.03	
21	ST-12 TRAIL VISTA DRIVE	- STA. 10+00.00 TO STA. 15+18.38	
22	ST-13 TRAIL VISTA DRIVE	- STA. 15+18.38 TO STA. 20+46.21	
23	ST-14 TRAIL HOLLOW DRIVE	- STA. 10+00.00 TO STA. 15+00.00	
24	ST-15 TRAIL HOLLOW DRIVE	- STA. 15+00.00 TO STA. 21+05.20	
25	ST-16 TYPICAL STREET SECTIONS		
26	ST-17 TYPICAL STREET AND STORM DRAIN LATERAL SECTIONS		
GRADING PLANS			
27	GP-1 OPEN AREA GRADING PLAN & UTILITIES		
28	GP-2 OPEN AREA GRADING PLAN & UTILITIES		
29	GP-3 SPOIL PLAN		
SEWER / WATER UTILITY PLANS			
30	SW-1 SNOW TRAILS	- STA. 10+00.00 TO STA. 15+00.00	
31	SW-2 SNOW TRAILS	- STA. 15+00.00 TO STA. 20+00.00	
32	SW-3 SNOW TRAILS	- STA. 20+00.00 TO STA. 25+00.00	
33	SW-4 SNOW TRAILS	- STA. 25+00.00 TO STA. 30+00.00	
34	SW-5 SNOW TRAILS	- STA. 30+00.00 TO STA. 35+00.00	
35	SW-6 SNOW TRAILS	- STA. 35+00.00 TO STA. 40+00.00	
36	SW-7 SNOW TRAILS	- STA. 40+00.00 TO STA. 45+00.00	
37	SW-8 SNOW TRAILS	- STA. 45+00.00 TO STA. 50+00.00	
38	SW-9 SNOW TRAILS	- STA. 50+00.00 TO STA. 55+00.00	
39	SW-10 CRESTDALE LANE	- STA. 46+00.00 TO STA. 51+00.00	
40	SW-11 CRESTDALE LANE	- STA. 51+00.00 TO STA. 55+89.03	
41	SW-12 TRAIL VISTA DRIVE	- STA. 10+00.00 TO STA. 15+18.38	
42	SW-13 TRAIL VISTA DRIVE	- STA. 15+18.38 TO STA. 20+46.21	
43	SW-14 TRAIL HOLLOW DRIVE	- STA. 10+00.00 TO STA. 15+00.00	
44	SW-15 TRAIL HOLLOW DRIVE	- STA. 15+00.00 TO STA. 21+05.20	
45	SW-16 SEWER LATERAL PROFILES		
46	SW-17 ANASAZI DRIVE OFFSITE WATER PLAN		
ROADWAY DELINEATION / SIGNAGE PLANS			
47	SS-1 SNOW TRAILS	- STA. 10+00.00 TO STA. 20+00.00	
48	SS-2 SNOW TRAILS	- STA. 20+00.00 TO STA. 30+00.00	
49	SS-3 SNOW TRAILS	- STA. 30+00.00 TO STA. 40+00.00	
50	SS-4 SNOW TRAILS	- STA. 40+00.00 TO STA. 50+00.00	
51	SS-5 SNOW TRAILS	- STA. 50+00.00 TO STA. 55+00.00	
52	SS-6 CRESTDALE LANE	- STA. 46+00.00 TO STA. 55+89.03	
53	SS-7 TRAIL VISTA DRIVE	- STA. 10+00.00 TO STA. 20+46.21	
54	SS-8 TRAIL HOLLOW DRIVE	- STA. 10+00.00 TO STA. 21+05.20	

RECOMMENDED
GAS: *David Dwyer*
10684 R.P.E. DATE: 7/15/99

PLANNING
ENGINEERING
LANDSCAPE ARCHITECTURE
LAND SURVEYING
CONSTRUCTION ADMINISTRATION

THE KEITH COMPANIES
NEVADA
4662 SO. INDUSTRIAL RD. LAS VEGAS, NV. 89103 (702) 785-6869

RECORD DRAWING
RECORD INFORMATION PROVIDED BY FIELD CONTRACTOR
HOWARD HUGHES PROPERTIES
SUMMERLIN VILLAGE 7 - THE TRAILS - UNIT 3
COVER SHEET

SHEET
CG-1

SHT 1 OF 54

DATE: APPROVAL

DESCRIPTION

REV: DATE

G:\SUN\42710-40\T001.dwg, Jul 19 09:42:03, 1999, SHEET 1-3, PLOTOUT 10, SOLID 11 & UP, 486-5041
 HP, 08/25/99, 09:01, 486-5041, 2, 451, 1, 2, Printer driver by Hewlett-Packard 1.0