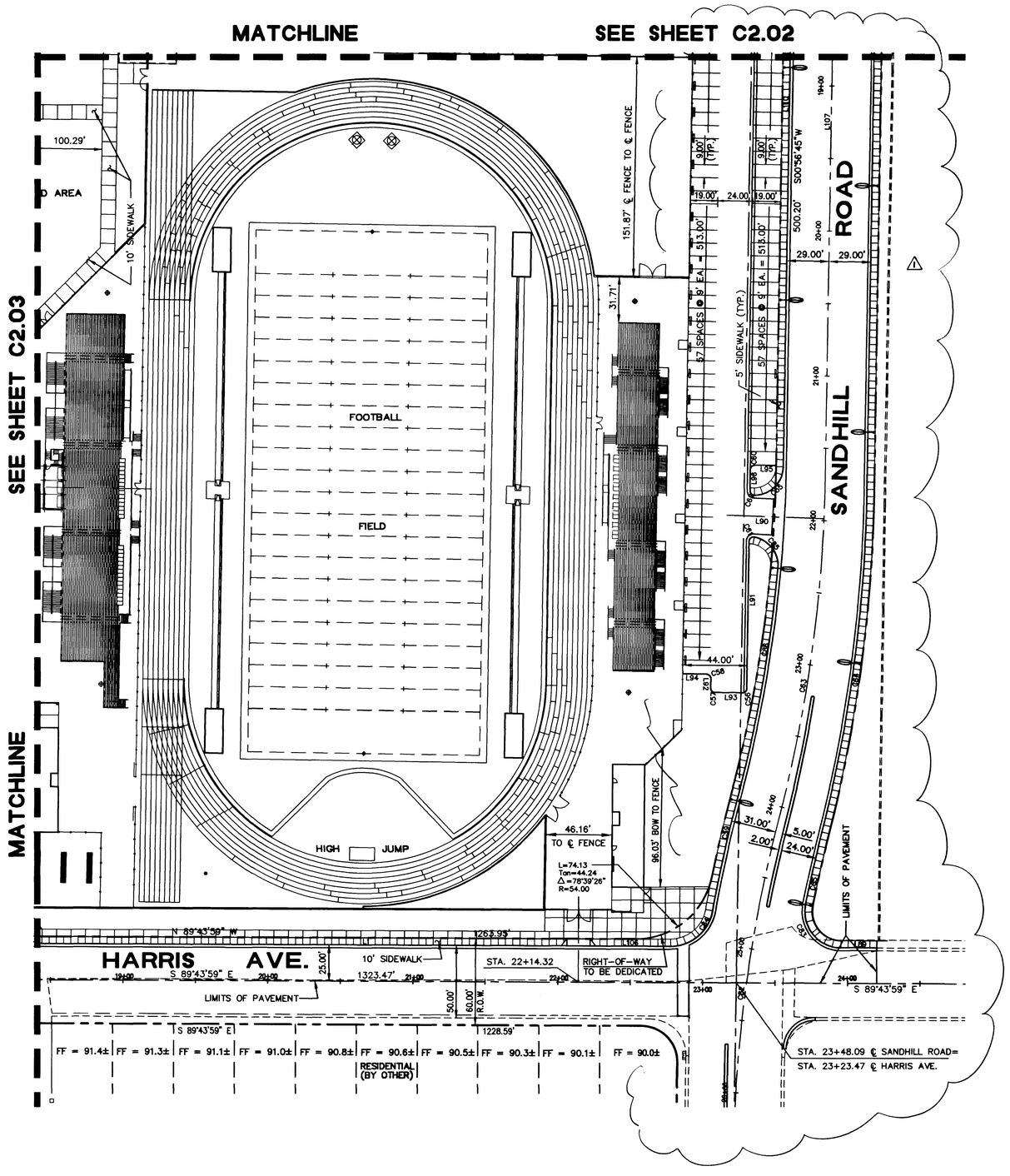


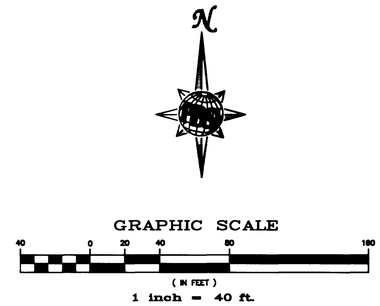


## BASIS OF BEARING

THE NORTH LINE OF THE SOUTHWEST ONE-QUARTER (SW 1/4), SECTION 30, TOWNSHIP 20 SOUTH, RANGE 62 EAST, M.D.M., CLARK COUNTY, NEVADA, BEARS NORTH 89° 40' 45" WEST PER PARCEL MAP, FILE 18, PAGE 95, OFFICIAL RECORDS OF CLARK COUNTY, NEVADA

## NOTE

SEE SHEET C2.01 & C2.02 FOR CURVE AND COURSE DATA.

## BENCHMARKS

CITY OF LAS VEGAS BENCHMARK NUMBER 2LV02 30S6.
RIVET & PLATE IN TOP OF CURB AT SOUTHWEST
RETURN OF SANDHILL ROAD AND HARRIS AVENUE.

NAVD 88 DATUM
ELEVATION = 1787.60 FEET
544.8623 METERS

CITY OF LAS VEGAS BENCHMARK NUMBER 2LV02 30C4.
RIVET & PLATE IN TOP OF CURB AT NORTHWEST
RETURN OF SANDHILL ROAD AND WASHINGTON AVENUE.

NAVD 88 DATUM
ELEVATION = 1796.178 FEET
547.4764 METERS

REVISIONS

| REV | DESCRIPTION | DATE | BY |
|---|---|---|---|
| 1 | SANDHILL REALIGNMENT | 8/15/08 | MG 9/1/08 |

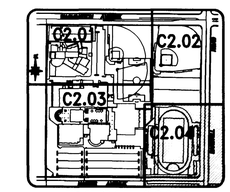


KEY MAP
N.T.S.

Call before you Dig. 1-800-227-2600

Call before you OVERHEAD 1-702-593-8111

TATE & SNYDER ARCHITECTS
709 VALLE VERDE COURT
HENDERSON NEVADA 89014
(702) 456.3000

CLARK COUNTY SCHOOL DISTRICT
CONSTRUCTION MANAGEMENT DEPARTMENT 4628 S. POPAL STREET 799-7800 LAS VEGAS, NEVADA 89121

PROJECT
SANDHILL ROAD/WASHINGTON AVENUE HIGH SCHOOL
LAS VEGAS NEVADA

DRAWING TITLE
SITE DIMENSION PLAN

SHEET NO.
C2.04

SHEET 7 OF 35

1424-hwr2.dwg RPW 08/15/08 08:41:08 VIEW: V4 XREF: 424BASE2, PROBASE2

10164

RE-PLOT
715-105

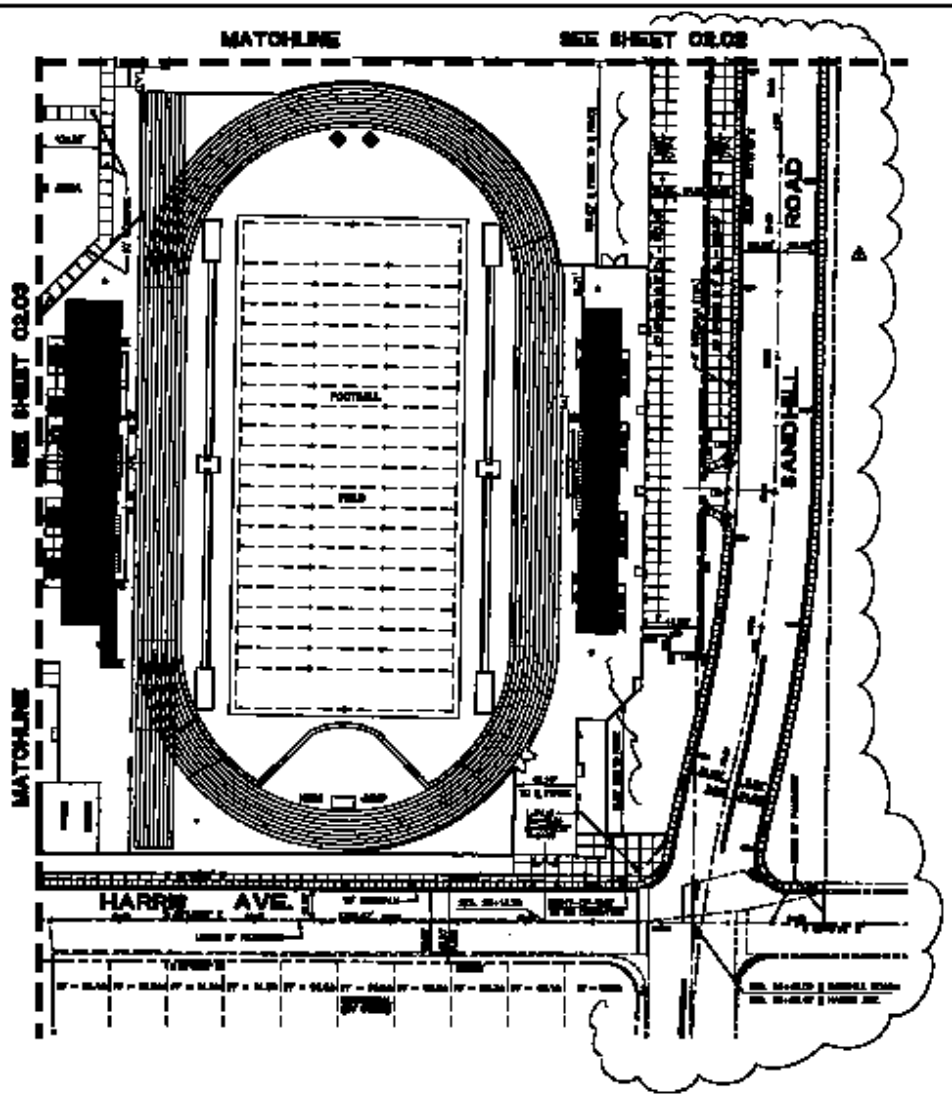

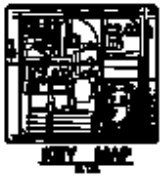

**BASIS OF BEARING**

**NOTE**

**BENCHMARK**

CLARK COUNTY SCHOOL DISTRICT

SANDHILL ROAD/HARRIS AVENUE HIGH SCHOOL

SITE MASTER PLAN

C2.04