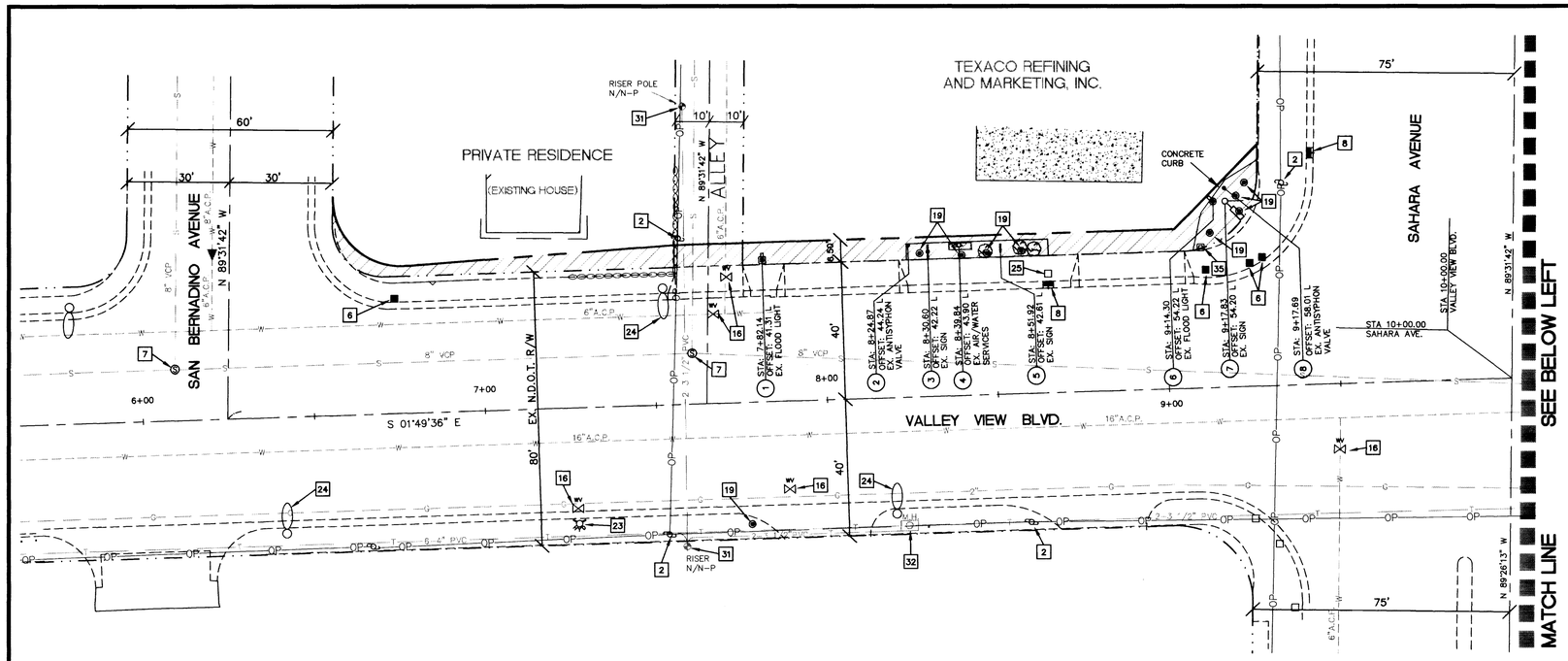

BENCHMARK

CCBM No. 7C115SWS
RIVET AND SQUARE ALUMINUM PLATE IN TOP OF CURB NORTHEAST CORNER OF SAHARA AVE. AND VALLEY VIEW BLVD. NEAR THE PC OF SAHARA AVE.

ELEV=657.636 METERS
=2157.594 FEET

BASIS OF BEARINGS

THE EAST LINE OF THE SE 1/4 OF SECTION 7, T 21 S, R 61 E, M.D.M., BEING THE CENTERLINE OF VALLEY VIEW BLVD., BEARS N 01°50'14" W AS SHOWN ON PARCEL MAP FILE 7, PAGE 5, OFFICIAL RECORDS OF CLARK COUNTY, NEVADA.

GRAPHIC SCALE

20 0 10 20 40 80

(IN FEET)
1 inch = 20 ft.

Avoid cutting underground utility lines. It's costly.

Call before you Dig.

1-800-227-2600

LEGEND

1. PUBLIC TELEPHONE (EX.)
2. POWER POLE (EX.)
3. FIRE ALARM PULLBOX (EX.)
4. TRAFFIC CONTROL BOX (EX.)
5. STREET LIGHT PULLBOX (EX.)
6. TRAFFIC SIGNAL PULLBOX (EX.)
7. SANITARY SEWER MANHOLE (EX.)
8. DROP INLET (EX.)
9. ELECTRIC VAULT (EX. 5'x5')
10. ELECTRIC VAULT (EX. 7'x4')
11. ELECTRIC VAULT (ABANDONED 7'x5')
12. ELECTRIC BOX (EX.)
13. ELECTRIC METER (EX.)
14. FLOOD LIGHT (EX.)
15. WATER METER (EX.)
16. WATER VALVE (EX.)
17. ANTISYPHON VALVE (EX.)
18. SPRINKLER CONTROL BOX (EX.)
19. SPRINKLER (EX.)
20. LARGE SHOPPING CENTER SIGN (EX.)
21. 4" STEEL POST (EX.)
22. 4" IRON PIPE (EX.)
23. FIRE HYDRANT (EX.)
24. STREETLIGHT (EX.)
25. 2'x2' DROP INLET CLEAN OUT LID (EX.)
26. ELECTRIC VAULT (EX. 4'x8')
27. WATER TESTING FACILITY (EX.)
28. TRANSFORMER AND CONCRETE PAD (EX.)
29. ELECTRIC VAULT (ABANDONED)
30. WELL TEST POINT (EX.)
31. RISER POLE-SPRINT (EX.)
32. MANHOLE-SPRINT (EX.)
33. PULLBOX - SPRINT (EX.)
34. ELECTRIC VAULT (EX 6' x4')
35. ABANDONED FLOODLIGHT FOUNDATION (EX.)

OP — OVERHEAD POWER (EX.)
CENTERLINE OF STREET
EXISTING RIGHT-OF-WAY LINE
NEW RIGHT-OF-WAY LINE
SIDEWALK OR CURB & GUTTER (EX.)
BLOCK WALL (EX.)
RETAINING WALL (EX.)
SHRUB (EX.)
TREE (EX.)
CONCRETE (EX.)
AREA OF CONSTRUCTION/REMOVAL

CONSTRUCTION NOTES

1. EXISTING FLOODLIGHT TO BE RELOCATED AS SHOWN ON SHEET 4.
2. EXISTING ANTISYPHON VALVE TO BE RELOCATED AS SHOWN ON SHEET 4.
3. EXISTING SIGN TO BE RELOCATED AS SHOWN ON SHEET 4.
4. EXISTING AIR/WATER SERVICES TO BE RELOCATED AS SHOWN ON SHEET 4.
5. EXISTING SIGN TO BE RELOCATED AS SHOWN ON SHEET 4.
6. EXISTING FLOODLIGHT TO BE RELOCATED AS SHOWN ON SHEET 4.
7. EXISTING 65' HIGH SIGN TO BE RELOCATED AS SHOWN ON SHEET 4.
8. EXISTING ANTISYPHON TO BE RELOCATED AS SHOWN ON SHEET 4.
9. EXISTING 22' HIGH SIGN TO BE RELOCATED AS SHOWN ON SHEET 4.

NOTE:

SPRINKLERS AND ASSOCIATED FIXTURES TO BE ABANDONED AND/OR REMOVED BY N.D.O.T. UNLESS OTHERWISE SPECIFIED IN THESE CONTRACT DRAWINGS.

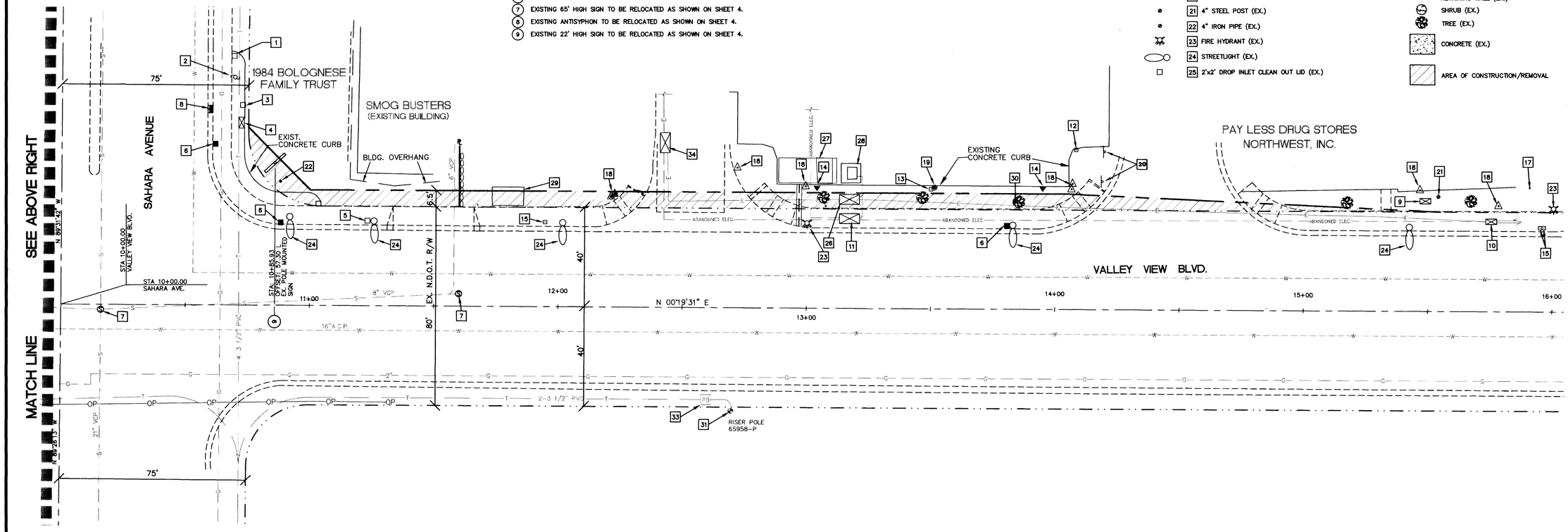

DATE	REVISIONS

W.A. # W16B27 | DESIGN BY ESM

SCALE (V) N/A | DATE MARCH 3, 1997

SCALE (H) 1"=20 | FLD. BK. # N/A

ENGINEERING DESIGN SECTION

CITY ENGINEER: DENNIS ANDERSON, P.E.
PROJECT MANAGER: THERESA HANRAHAN, P.E.

CITY OF LAS VEGAS NEVADA

DEPARTMENT OF PUBLIC WORKS

PROJECT: VALLEY VIEW BOULEVARD SAHARA AVENUE FACILITIES RELOCATION PLANS

SHEET: EXISTING FIXTURES AND APPURTENANCES

BID #97.1730.19

REGISTERED PROFESSIONAL ENGINEER THERESA HANRAHAN No. 5868 CIVIL STATE OF NEVADA

DRAWING NO. 107-V2639 | 3/4

Revised 3/6

L:\DEPOT\DESIGN\VIEW\V-01 Tue Mar 11 07:08:47 1997 EMEYER

9085

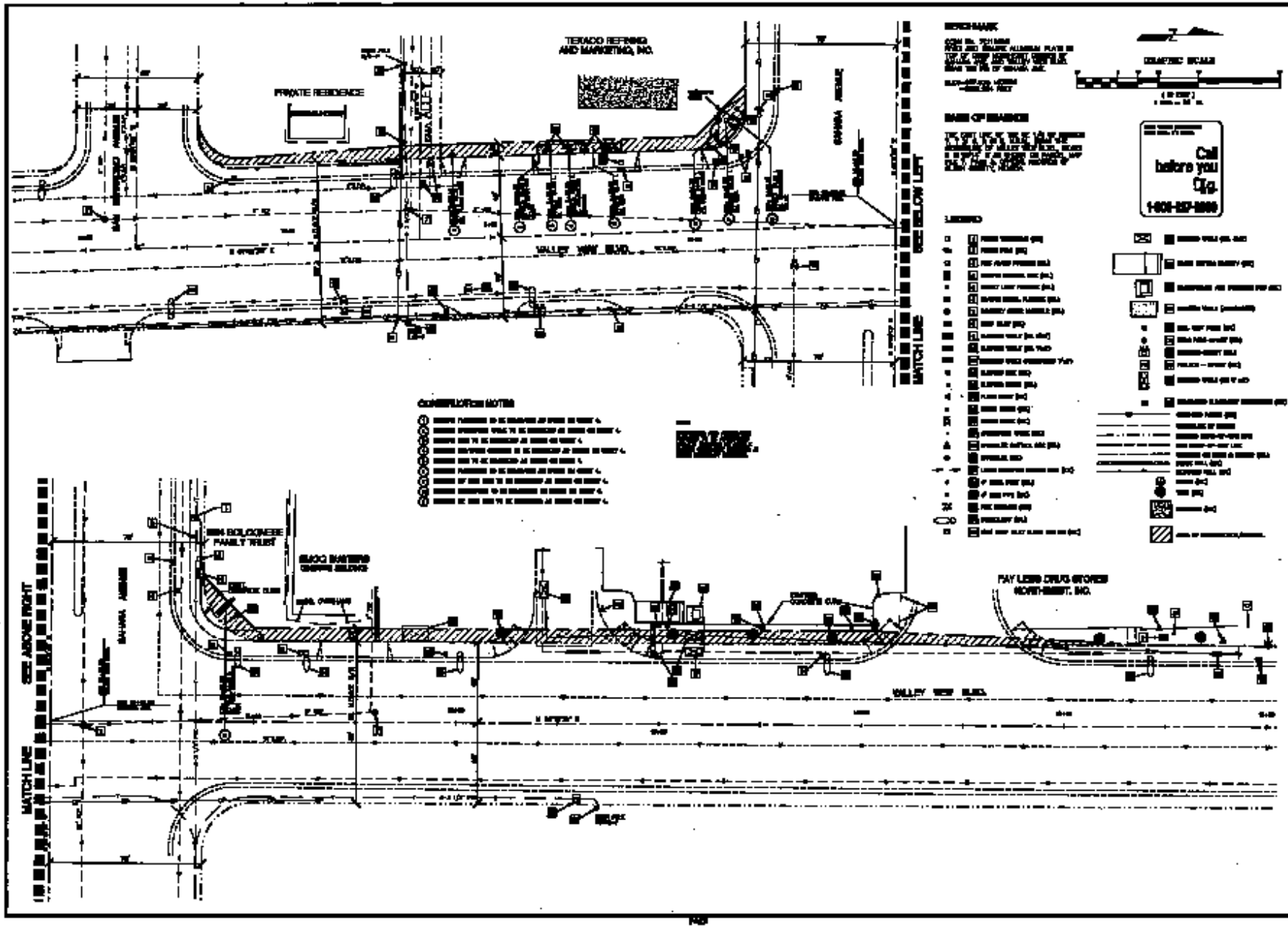
TEXACO REFINING AND MARKETING, INC.
PRIVATE RESIDENCE
VALLEY VIEW BLVD.
MATCH LINE
SEE BELOW LEFT
SEE ABOVE RIGHT
BENCHMARK
BASIS OF BEARINGS
GRAPHIC SCALE
Call before you Dig.
LEGEND
CONSTRUCTION NOTES
PAY LESS DRUG STORES NORTHWEST, INC.
DEPARTMENT OF PUBLIC WORKS
ENGINEERING DESIGN SECTION
EXISTING FIXTURES AND APPURTENANCES