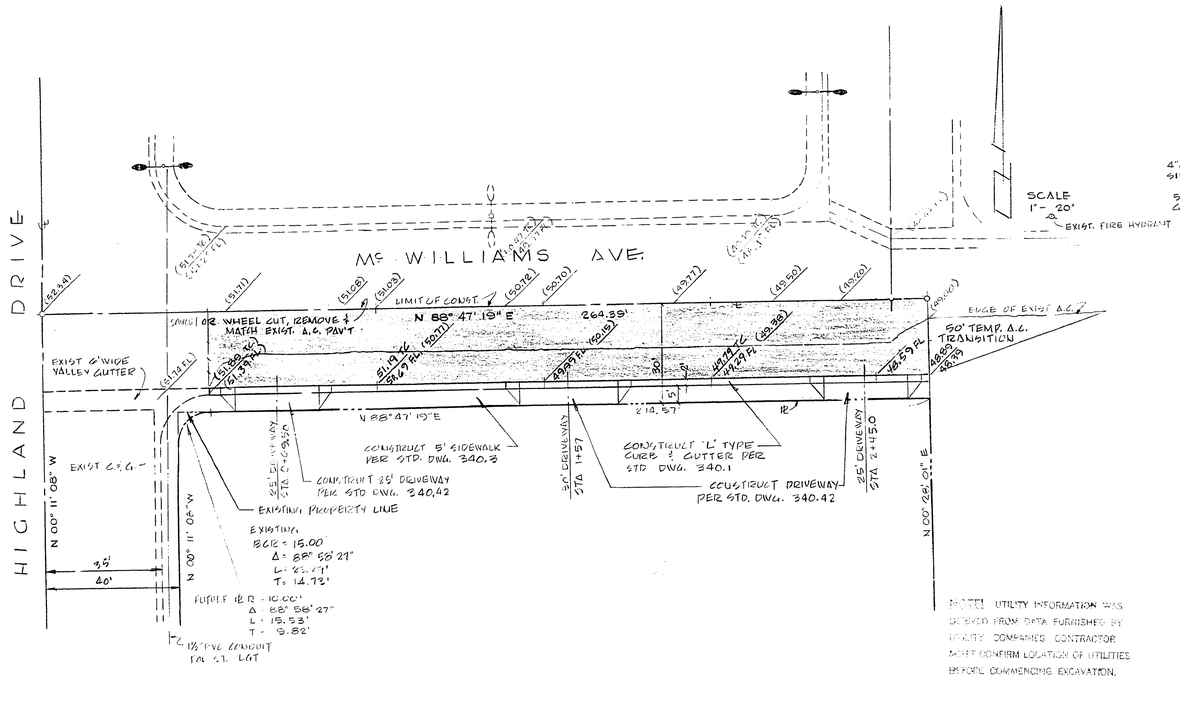

NOTE: UTILITY INFORMATION WAS OBTAINED FROM DATA FURNISHED BY UTILITY COMPANIES. CONTRACTOR MUST CONFIRM LOCATION OF UTILITIES BEFORE COMMENCING EXCAVATION.

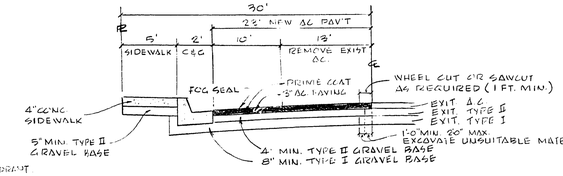

STREET SECTION
Mc WILLIAMS STREET

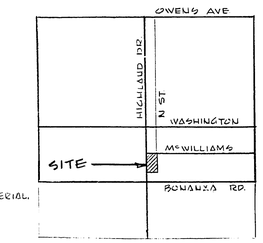

LOCATION MAP
SEC. 28, T20 S., R61E. M.D.B.

BENCH MARK - CITY OF LAS VEGAS BOLT AND PLATE IN TOP OF CURB, NORTHEAST CORNER OF Mc WILLIAMS AND 'N' STREETS ELEV. 2048.78'

ESTIMATED QUANTITIES

3" A.C. PAVING	550	SQ. YDS.
TYPE I GRAVEL BASE	138	CU. YDS.
TYPE II GRAVEL BASE	100	CU. YDS.*
CONCRETE SIDEWALK	260	SQ. YDS.*
'L' TYPE CURB & GUTTER	215	LIN. FT.
TEMPORARY A.C. PAVING	42	SQ. YDS.
25' DRIVEWAY	2	EACH
30' DRIVEWAY	3	EACH

* L&S DRIVEWAY QUANTITY

NOTE: EXACT LOCATION OF SEWER TO BE ESTABLISHED BY UNITED PARCEL SERVICE BY EASEMENT GRANT.

APPROVALS

CITY ENGINEER	DATE 6/21/71
FIELD ENGINEER	DATE 6-2-71
CITY ELECTRICIAN	DATE 6-3-71
FIRE DEPARTMENT	DATE 6-1-71
City Electrical Engr.	Date 6-8-71

FLD BK. 60 PP 115-121

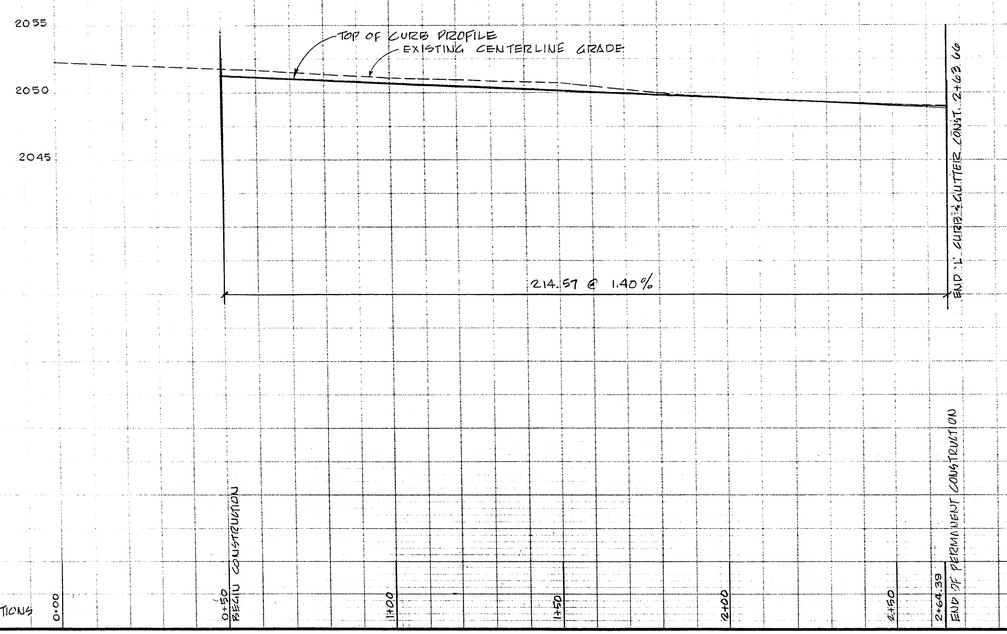

DATE	20 MAY 1971
DESIGN	R.J.H.
DRAWN	W.H.
CHECK	
SCALE	1"=20'

BAUGHMAN, HAUGHT & TURNER
CIVIL ENGINEERS MINING ENGINEERS LAND SURVEYORS
2225 WEST CHARLESTON BOULEVARD LAS VEGAS, NEVADA
TEL. 382-3711

STREET & STREET LIGHT DESIGN FOR UNITED PARCEL SERVICE
SECTION 28 TOWNSHIP 20 S., RANGE 61 E., M.D.B.&M.
LAS VEGAS CLARK COUNTY NEVADA

SHEET 2 OF 1
PROJ. No

17-4-1 107-V848