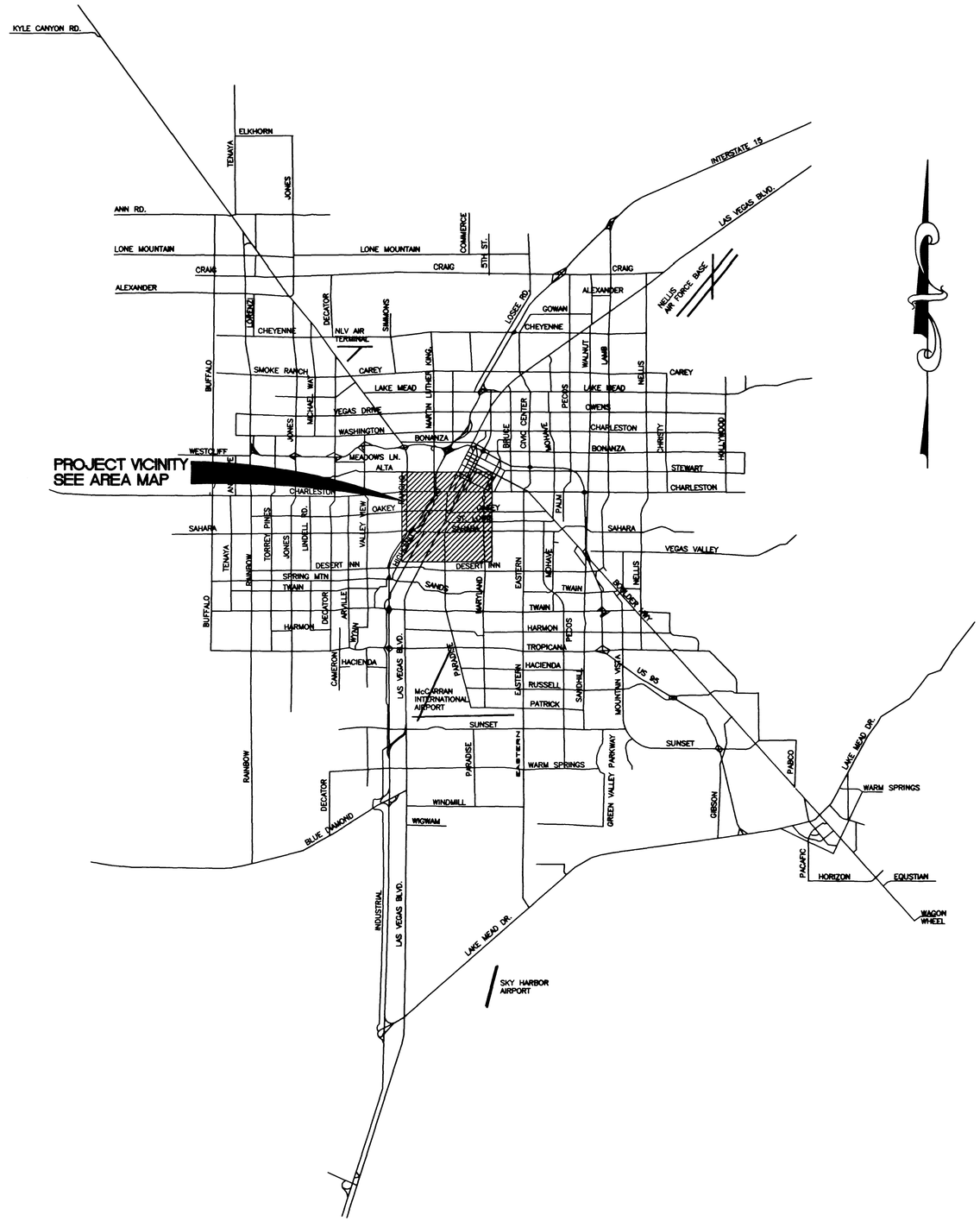

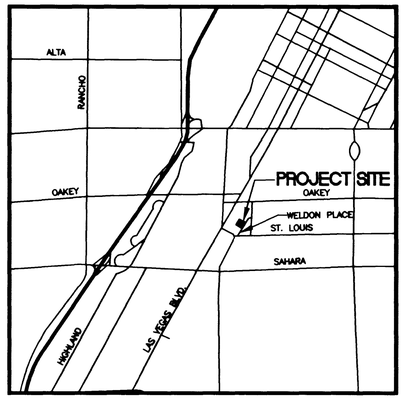

AREA MAP
SCALE: NONE

SHEET INDEX

SHEET #	SHEET	DESCRIPTION
1	C1	COVER SHEET
2	C2	VICINITY MAP
3	C3	GENERAL NOTES
4	C4	DEMOLITION PLAN
5	C5	GRADING PLAN
6	C6	DETAIL SHEET

no	description of revisions	date	name

ST. LOUIS SQUARE INC.

MARTIN & MARTIN
CIVIL ENGINEERS
1909 SOUTH JONES BLVD., SUITE B
LAS VEGAS, NEVADA 89102
PHONE (702) 248-8000

sheet: VICINITY MAP

title: ST. LOUIS SQUARE PARKING LOT EXTENSION

date: 10-1-98
job number: 1810.01
design by: A. SUNG
drawn by: A. YIP
checked by: J. ENTSMINGER

Seal: JOHN A. ENTSMINGER, CIVIL, No. 9365, STATE OF NEVADA, REGISTERED PROFESSIONAL ENGINEER

10/14/98

sheet
C2
SHEET 2 OF 6

drawing number
107-V2967

H:\CAD\1810\CL_VIC.dwg Tue Oct 13 16:56:56 1998 A. YIP

11267

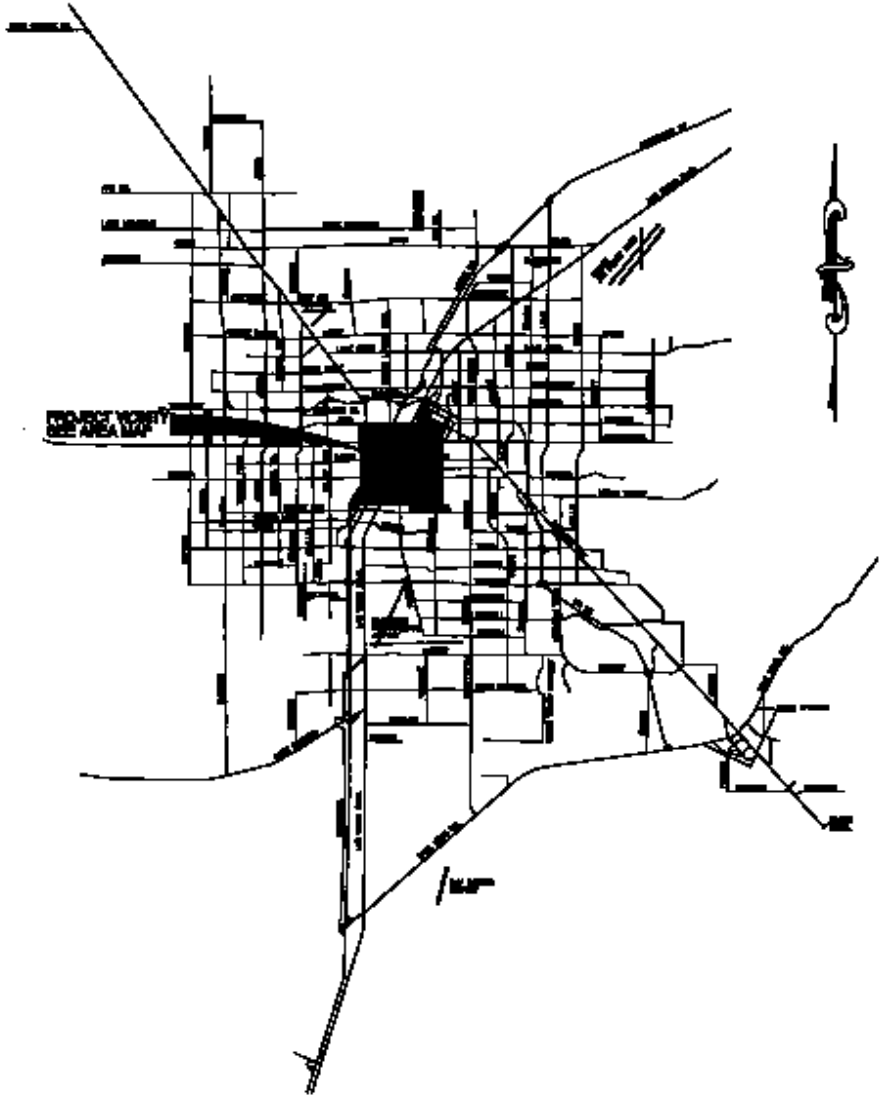

AREA MAP

SHEET INDEX

SHEET #	SHEET	DESCRIPTION
1	C1	COVER SHEET
2	C2	VICINITY MAP
3	C3	GENERAL NOTES
4	C4	DEMOLITION PLAN
5	C5	GRADING PLAN
6	C6	DETAIL SHEET

ST. LOUIS BOULAVARD INC.

VICINITY MAP

ST. LOUIS BOULAVARD PARKING LOT EXTENSION

10/26/03

C2

SHEET 2 OF 6

107-12167