REFERENCE DRAWINGS

1. DEMOLITION PLAN SHEET C-1 OF 2 SHEETS BY BAUGHMAN & TURNER DATED SEPT. 1981.
2. PLOT PLAN DRAWING No. D 227-4880-0806 BY SHELL OIL CO. DATED SEPT. 14, 1981.

BENCH MARK

BM # 161410 B - LOCATED AT THE SE CORNER OF TAM DRIVE & CINCINNATI AVE.
CITY OF LAS VEGAS DATUM.
ELEVATION 2049.93

SCALE 1" = 10'

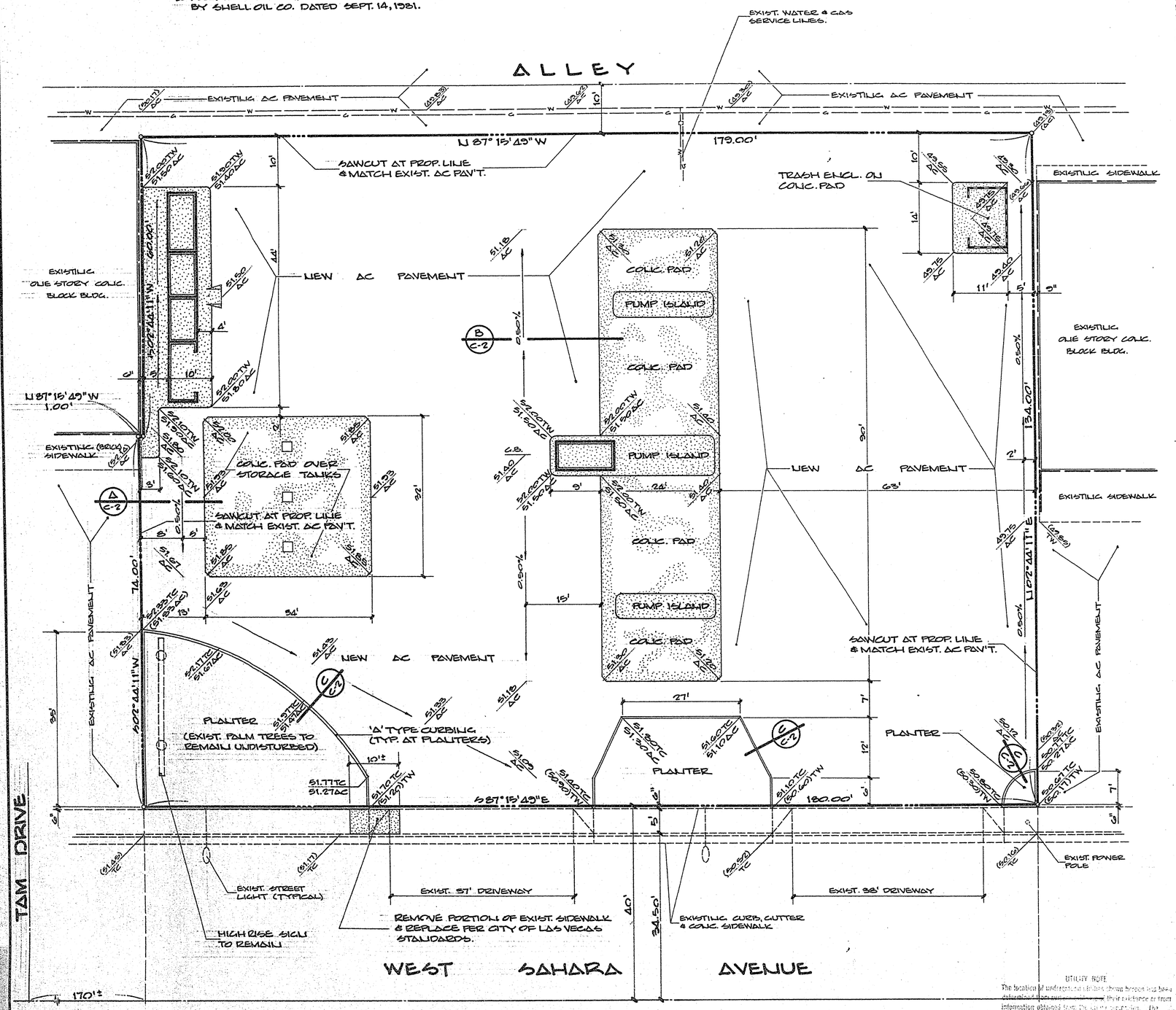

LEGEND

- PROPERTY LINE
- STREET CENTERLINE
- NEW BUILDING LINE
- EXIST. BUILDING LINE
- NEW CONCRETE
- (0.00) EXIST. ELEVATION
- 0.00 DESIGN ELEVATION
- DRAINAGE SWALE

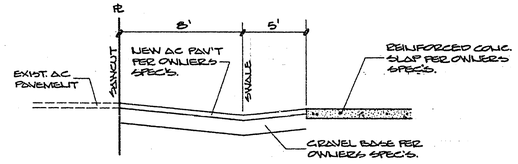

SECTION A
NO SCALE

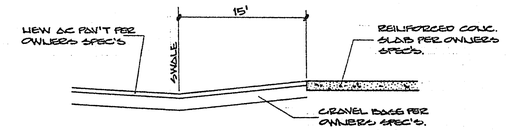

SECTION B
NO SCALE

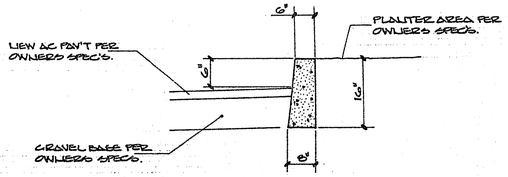

SECTION C
NO SCALE

UTILITY NOTE:

The location of underground utilities shown hereon has been determined from surface evidence of their existence or from information obtained from the utility companies. The Engineer accepts no liability for the existence or non-existence of utility lines. Contractors and others using this map must confirm the location of underground lines or structures with the utility companies prior to commencing any excavation.

APPROVALS

CITY OF LAS VEGAS ENGINEER — DATE

CLV QUALITY CONTROL ENGR. — DATE

JUN 10 1985

UTILITY NOTE
The location of underground utilities shown hereon has been determined from surface evidence of their existence or from information obtained from the utility companies. The Engineer accepts no liability for the existence or non-existence of utility lines. Contractors and others using this map must confirm the location of underground lines or structures with the utility companies prior to commencing any excavation.

DATE/NO	REVISIONS	APP'D

PREPARED FOR: SHELL OIL CORP.

DATE SEPT. 1981
DESIGN AWM
DRAWN AWM
CHECK RJB
SCALE 1" = 10'

BAUGHMAN & TURNER
CIVIL ENGINEERS MINING ENGINEERS
LAND SURVEYORS
3325 WEST CHARLESTON BOULEVARD
LAS VEGAS, NEVADA 89102
702 - 870-5721

GRADING PLAN

SECTION 4, TOWNSHIP 21 SOUTH, RANGE 61 EAST, M.D.B.&M.
CITY OF LAS VEGAS NEVADA
SHELL OIL SERVICE STATION

SHEET 1 OF 2

PROJ. No FB 137 P117

28-4-20 107-V1187