109756

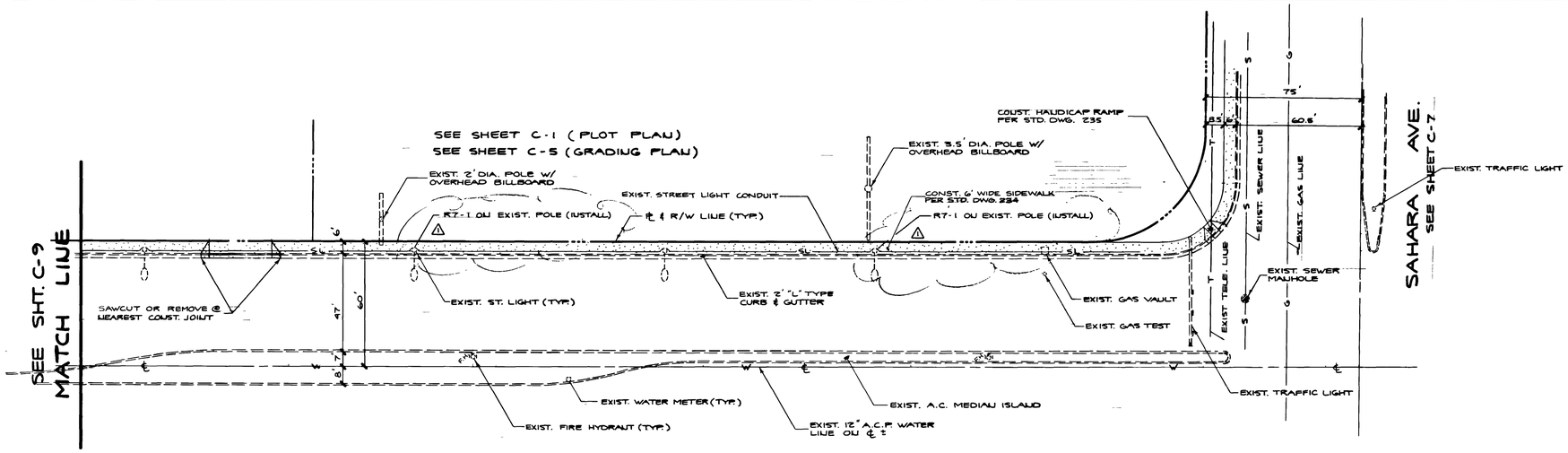


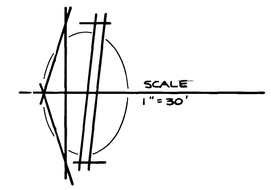


## UTILITY NOTE

The location of underground utilities shown hereon has been determined from surface evidence of their existence or from information obtained from the utility companies. The Engineer accepts no liability for the existence or non-existence of utility lines. Contractors and others using this map must confirm the location of underground lines or structures with the utility companies prior to commencing any excavation.

7+00
MATCH LINE SEE SHT. C-9

7+77.13
℄ 30' WIDE COMM. DRIVEWAY CONST. PER STD. DWG. 224

8+11.12
OLT PARCEL ~ ℄ INTERS.

11+87.57
PC - ℄ C.

13+16.06
℄ - ℄ INTERSECTION

DECATUR BLVD.

REVISIONS

| DATE | NO | | APP'D |
|---|---|---|---|
| 9/19 | 1 | ADDED R7-1'S | |

PREPARED FOR:
ALLIED DEVELOPMENT CO.

DATE DEC 1985
DESIGN G.A.P.
DRAWN D.S.T.
CHECK R.J.B.
SCALE AS NOTED

BAUGHMAN & TURNER
CIVIL ENGINEERS MINING ENGINEERS
LAND SURVEYORS
2325 WEST CHARLESTON BOULEVARD
LAS VEGAS, NEVADA 89102
702-870-8771

STREET DESIGN
SECTION 6, TOWNSHIP 21 SOUTH, RANGE 61 EAST, M.D.B.&M.
CITY OF LAS VEGAS CLARK COUNTY NEVADA
DECATUR BLVD

SHEET G-1.19 OF

PROJ. Nº
F.B. 123, PG. 137

11-3-21

107-V1645

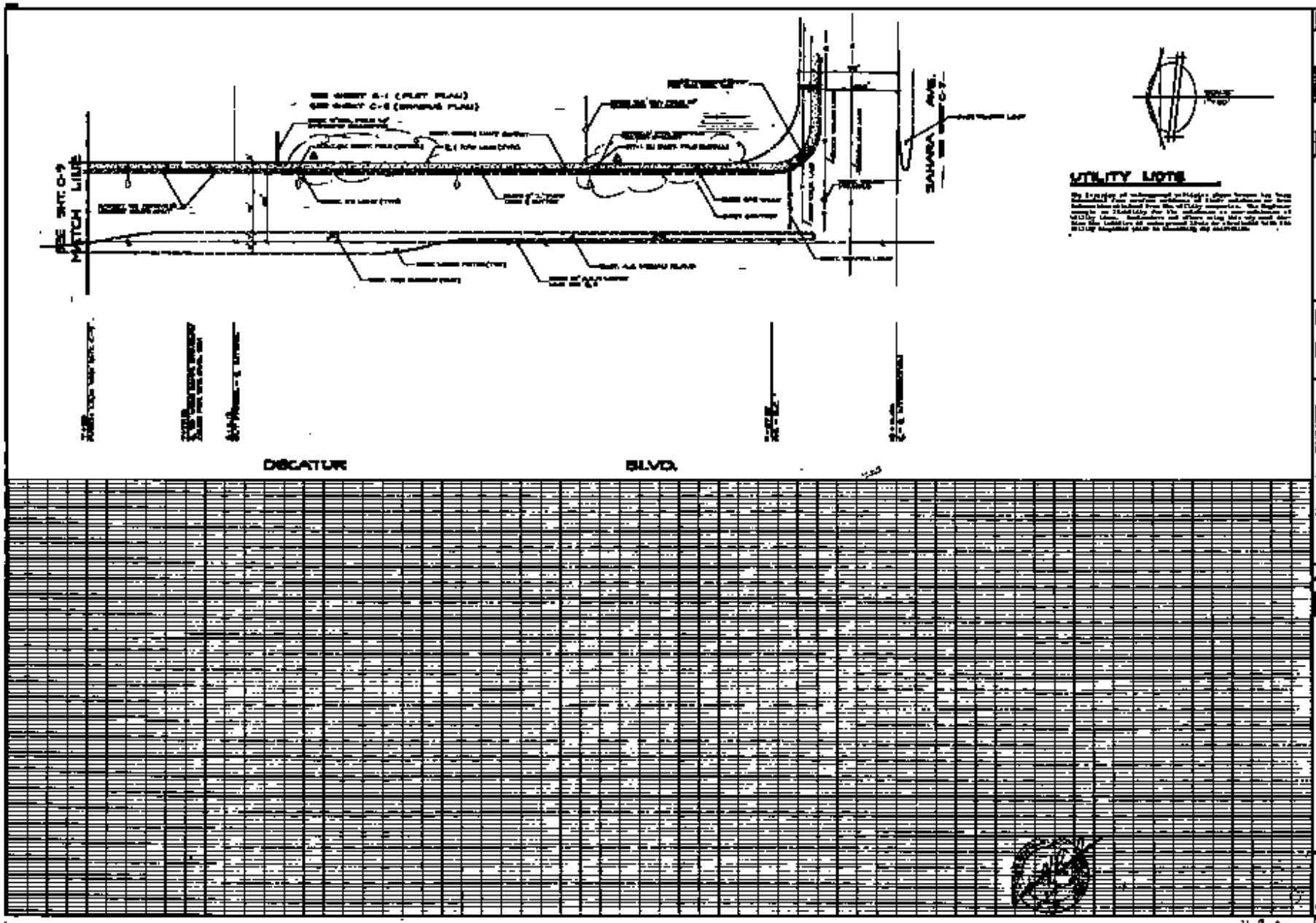
SEE SHT. C-9
MATCH LINE
DECATUR
BLVD.
SAHARA
AVE.
UTILITY NOTE
ALLIED
DEVELOPMENT CO.
BAUGERMAN & TURNER
STREET
DETAIL
DECATUR BLVD