CURVE DATA				
ⓦ	Δ	R	L	T
①	13°20'38"	529.50'	123.32'	61.94'
②	13°20'38"	559.50'	130.31'	65.45'
③	13°20'38"	589.50'	137.29'	68.96'
④	00°06'55"	583.50'	1.12'	0.56'
⑤	13°14'06"	589.50'	136.17'	68.39'
⑥	13°20'38"	559.50'	130.31'	65.45'
⑦	13°20'38"	529.50'	123.32'	61.94'

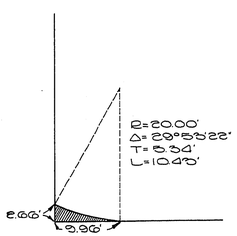

DETAIL "B"
NO SCALE

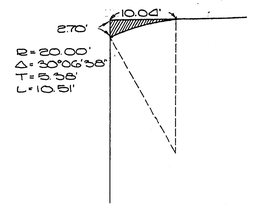

DETAIL "C"
NO SCALE

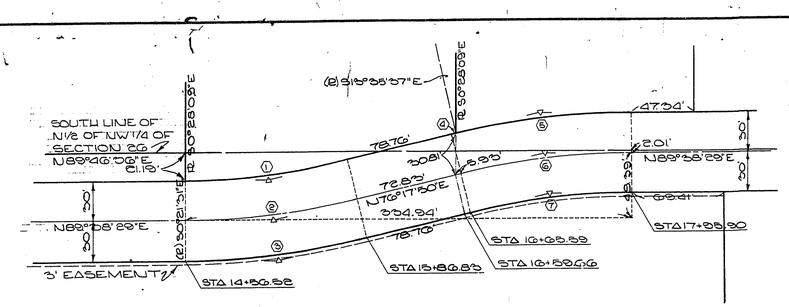

DETAIL "A"
NO SCALE

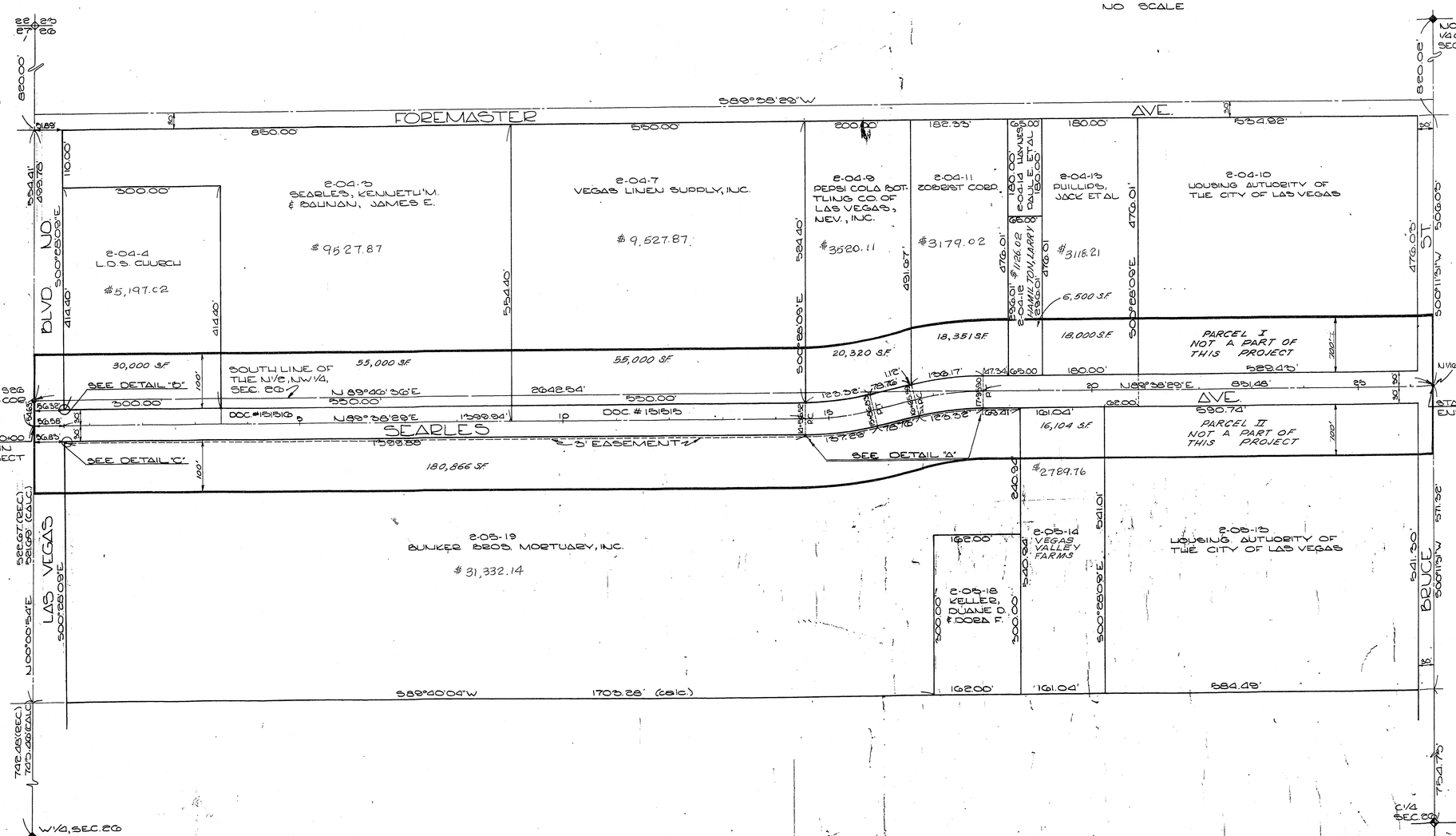

R/W ACQUISITION				
PARCEL Nº	GRANTOR	AREA	DOC. & DATE	REMARKS
—	L.D.S. CHURCH	2.76 AC.	716251 8-12-68	CORRECT DOC #151515
2-05-06	BUNKER BROTHERS MORT.	1.18 AC.		EASEMENT
2-05-06	" "	12,165 SF		RADIUS CORNER
2-04-04	L.D.S. CHURCH	11,205 SF		

BASIS OF BEARING IS N89°38'28"E, THE NO. LINE OF THE NW 1/4 OF SEC. 26, T20S, R61E, M.D.M. AS PER MAP ON FILE IN FILE 10 AT PG. 58, CLARK COUNTY, NEVADA RECORDS.

SEC 26 T20S, R61E, M.D.M.

NO	DESCRIPTION	BY	DATE	REMARKS
1	Details "B" & "C" added	cappy	5/17/68	

CITY OF LAS VEGAS NEVADA
DEPARTMENT OF PUBLIC WORKS
SERVICES DIVISION

SID 407 UNIT - III
ASSESSABLE LIMITS

W. O. NO. 4200	F. BK. NO. 66-BX & 68-7K	DATE	DRAWING NO.
SC. (H) 1"=100'	SC. (V)		
DES. C. BIGELOW		4/12/68	
DR. CAPPY A.A.		7/21/72	FILE NO. 107-V769
APPROVED BY DIRECTOR OF PUBLIC WORKS			SHEET 1 OF 1

UNIT III: PAVEMENT, CURB & GUTTER and STREET LIGHTS

17-6-23