NOTES:
1. UNDERGROUND 120/240 VOLT. SINGLE PHASE 3 WIRE MULTIPLE SYSTEM STREET LIGHT SPECIFICATIONS TO APPLY.
2. ALL CONSTRUCTION TO BE IN ACCORDANCE WITH CLARK COUNTY STANDARDS AND/OR SHOWN ON THESE DRAWINGS.

ESTIMATED QUANTITIES

SAWCUT OR WHEEL CUT	160	LIN. FT.
TYPE II GRAVEL	36	CU. YDS
TYPE I GRAVEL	75	CU. YDS
TEMPORARY A.C. PAVEMENT	230	SQ. YDS.
2' 'L' TYPE CURB & GUTTER	145	LIN. FT.
5' WIDE SIDEWALK	405	SQ. FT.
32' WIDE COMMERCIAL DRIVEWAY	2	EA.
11-GUAGE LIGHT STANDARD	1	EA.
1½" CONDUIT	155	LIN. FT.

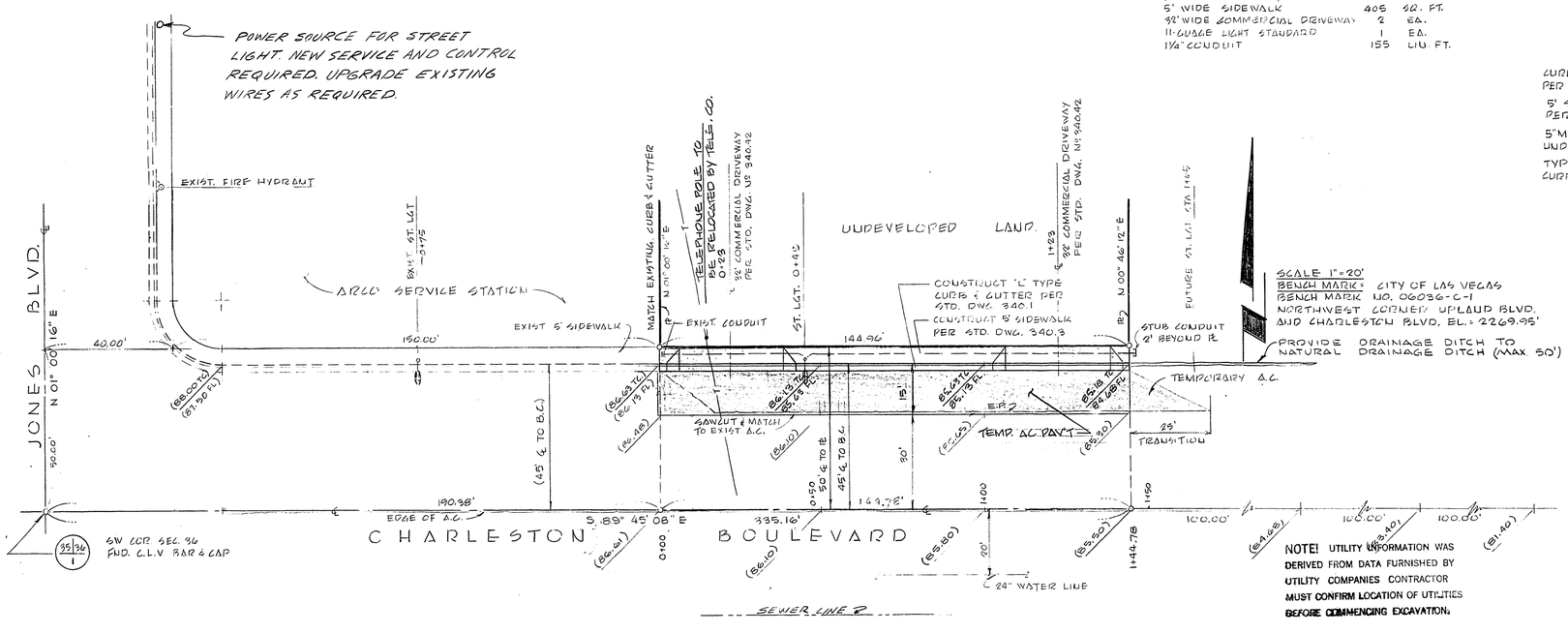

SCALE 1" = 20'
BENCH MARK: CITY OF LAS VEGAS BENCH MARK NO. 06036-C-1 NORTHWEST CORNER UPLAND BLVD. AND CHARLESTON BLVD. EL. = 2269.95'

NOTE! UTILITY INFORMATION WAS DERIVED FROM DATA FURNISHED BY UTILITY COMPANIES CONTRACTOR MUST CONFIRM LOCATION OF UTILITIES BEFORE COMMENCING EXCAVATION.

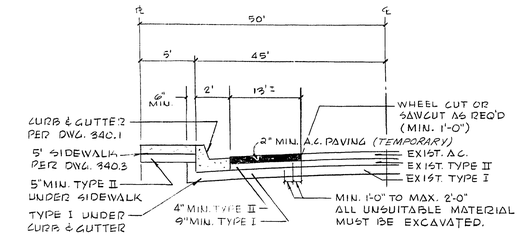

STREET SECTION

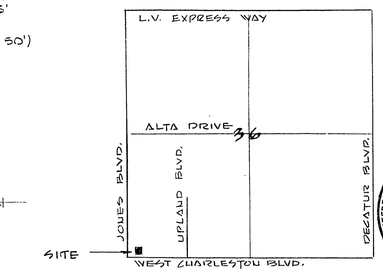

SEC 36, T20S, R60E MDB&M

LOCATION MAP

REGISTERED PROFESSIONAL ENGINEER STATE OF NEVADA RICHARD BAUGHMAN CIVIL No. 2162

REF. FLD. BK. 43, P.154

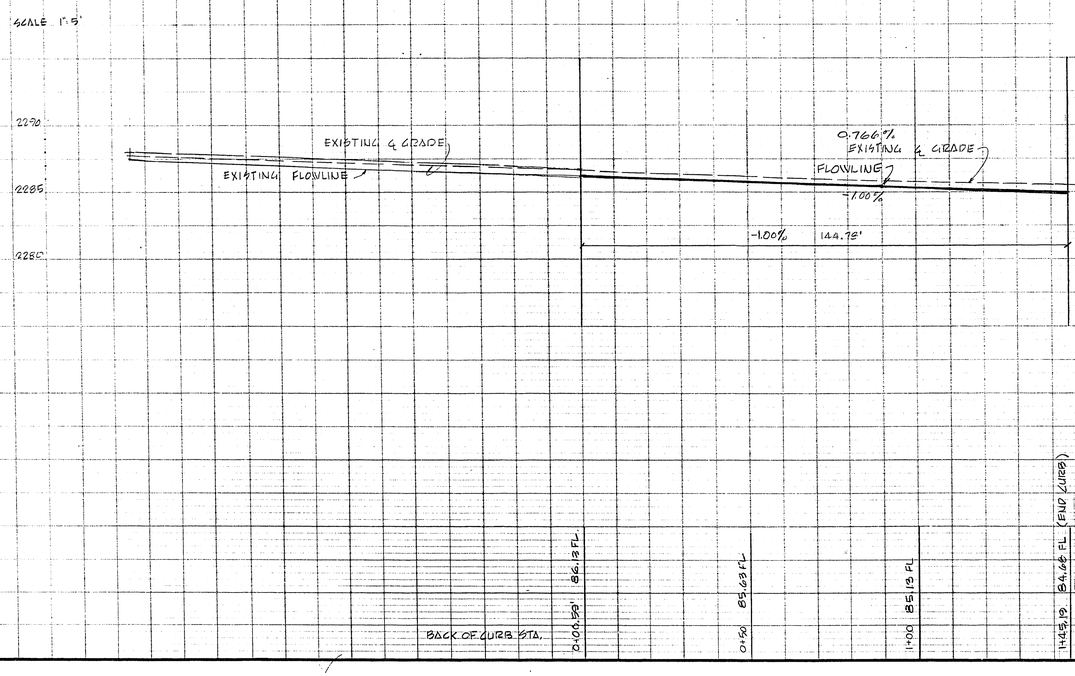

APPROVALS

CITY ENGINEER	8/18/71 DATE
CITY FIELD ENGINEER	8-18-71 DATE
CITY ELECTRICAL ENGINEER	8-18-71 DATE
NEVADA POWER COMPANY	8/23/71 DATE

DATE	NO	REVISIONS	APP'D

DATE AUG. 1971
DESIGN
DRAWN W.H.
CHECK
SCALE H: 1"=20' V: 1"=5'

BAUGHMAN, HAUGHT & TURNER
CIVIL ENGINEERS
MINING ENGINEERS
LAND SURVEYORS
2225 WEST CHARLESTON BOULEVARD
702 - 870-8771
LAS VEGAS, NEVADA 89102

STREET & STREET LIGHT DESIGN
WEST CHARLESTON BLVD.
A PORTION OF SECTION 36, T 20 S., R 60 E., M.D.B.&M.
CITY OF LAS VEGAS CLARK COUNTY NEVADA

SHEET 1 OF 1

19-4-74 107-V857