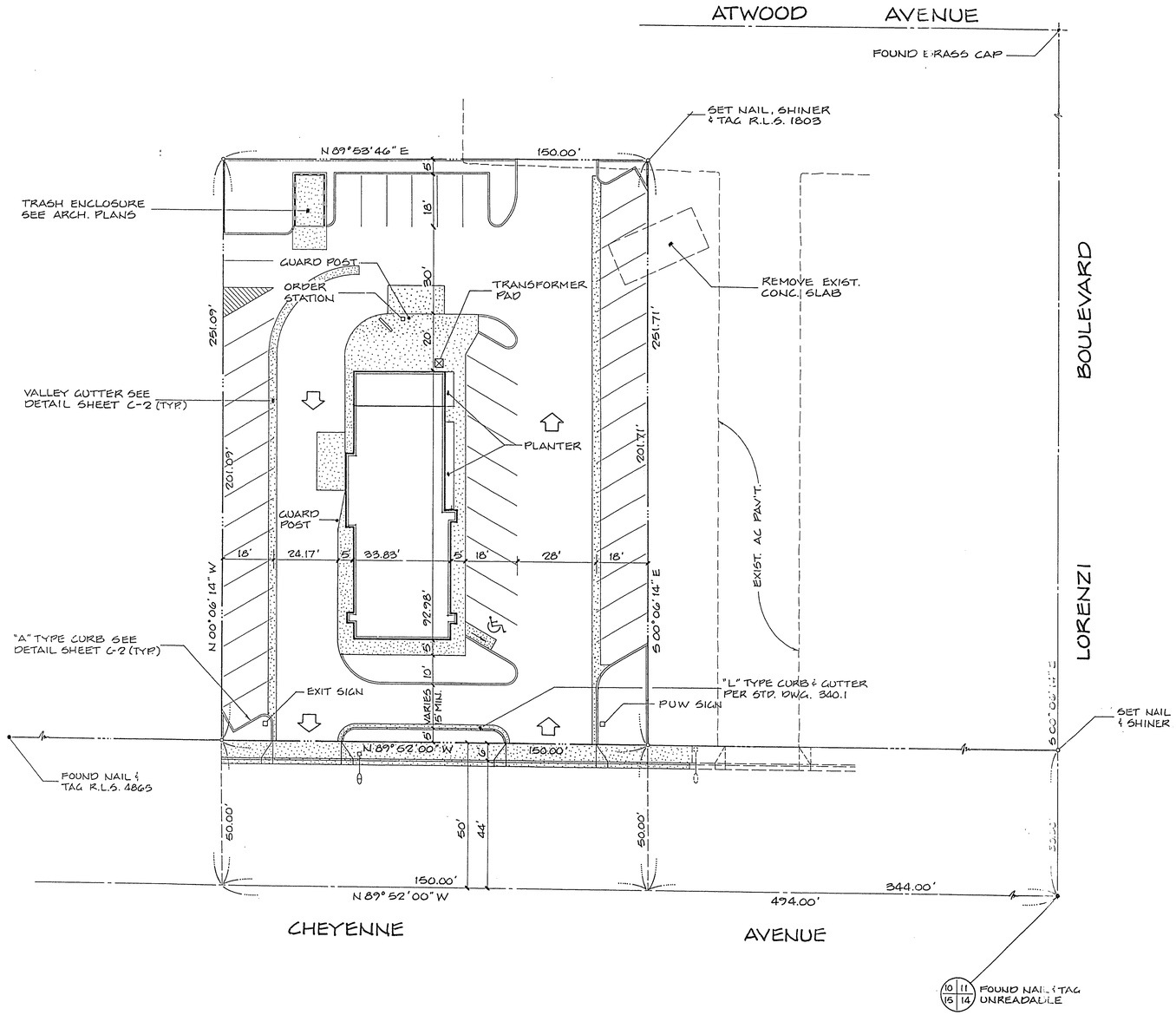


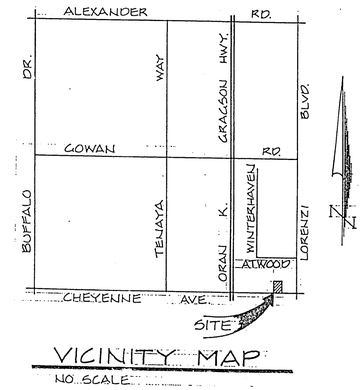


VICINITY MAP
NO SCALE

SCALE: 1" = 20'

## LEGEND

- STREET CENTERLINE
- PROPERTY LINE
- BUILDING LINE
- NEW CONCRETE
- • POINT FOUND AS NOTED
- ⊿ POINT SET - REBAR & CAP R.L.S. 1803 UNLESS NOTED

## ESTIMATED QUANTITIES OFF-SITE

| | |
|---|---|
| 2" A.C. & 4" Type II | 870 S.Y. |
| 3¾" A.C. & 4" Type II | 850 S.Y. |
| Type I Gravel Base | 308 C.Y. |
| "L" Curb & Gutter | 93 L.F. |
| 4" Conc. Sidewalk | 564 S.F. |
| St. Light | 1 Ea. |
| 6" PVC SEWER LINE | 90 L.F. |
| 8" ACP Water Line | 535 L.F. |
| Driveways | 576 S.F. |

| | |
|---|---|
| APP'D | |
| REVISIONS | |
| DATE NO | |
| PREPARED FOR: | WENDY'S, INC. |
| DATE | AUGUST '87 |
| DESIGN | R.E.T. |
| DRAWN | R.E.T. |
| CHECK | J.W.L. |
| SCALE | 1" = 20' |

BAUGHMAN & TURNER
CIVIL ENGINEERS MINING ENGINEERS
LAND SURVEYORS
3333 WEST CHARLESTON BOULEVARD
LAS VEGAS, NEVADA 89102
702 - 870-8771

PLOT - A PORTION SECTION 10, TOWNSHIP, CITY OF LAS VEGAS,

SHEET C-1 OF 4
PROJ. Nº

**CLV Public Works Plans Library**

**Original Plans Check-Out**

Drawing Number: 107-V1511
Project Name: Wendy's
Engineering Firm: B&T
Sheet Numbers: C-1 & C-2 of 4
Approved by: [illegible]

DATE: 1/7
PERSON: [illegible]
DATE: [illegible]

10-5-87

5-3-197

107-V1511

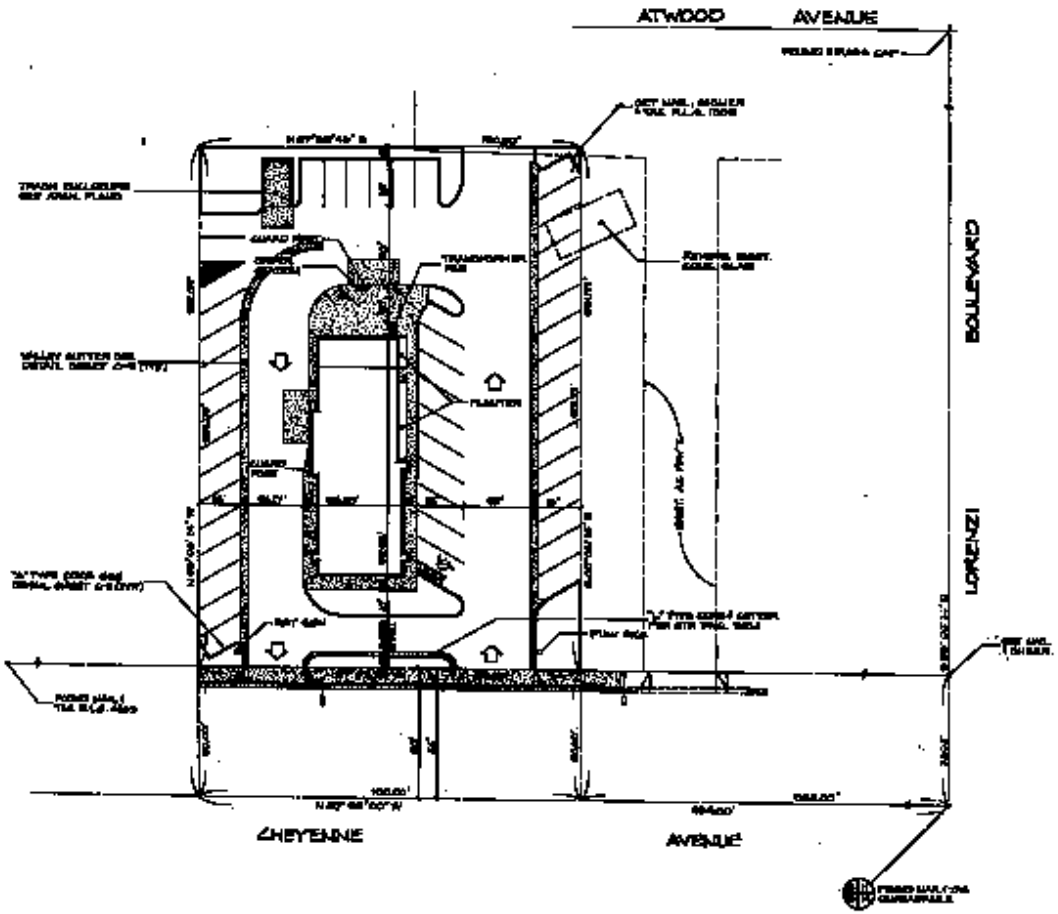


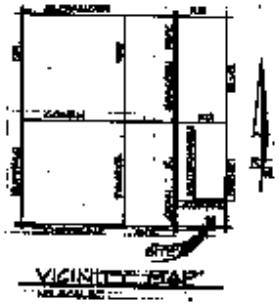


LEGEND

- STREET CENTERLINE
- PROPERTY LINE
- BUILDING LINE
- LINE COLLIGNE
- POINT MOUNTED AS NOTED
- POINT OFF – [illegible]

ESTIMATED QUANTITIES

WENDY'S, INC.

BAUGMAN & TURNER

619 Fields Wendy's New Library

Original Plot Date

Drawing Number

Project Number

Engineering Firm

Sheet Number

Approved by:

PLOT

City of Las Vegas