

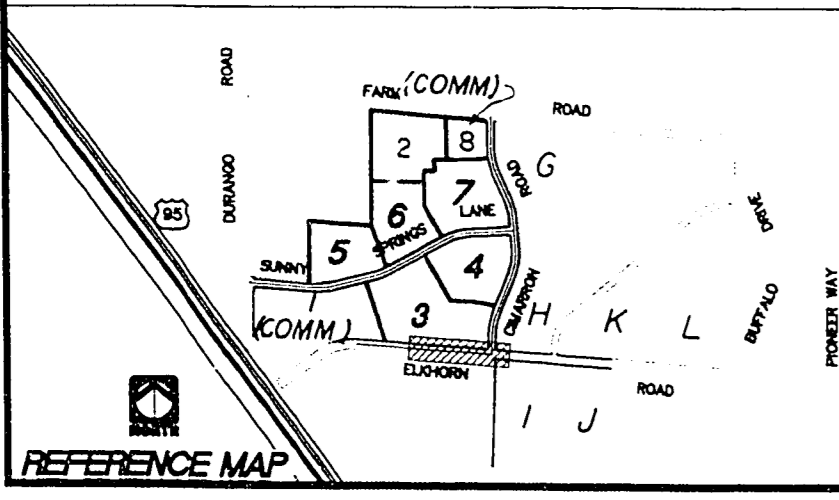
PROFILE SCALE
 HORIZONTAL 1" = 40'
 VERTICAL 1" = 4'

SEE SHEET SW-8
 MATCH LINE STA. 22+00.00

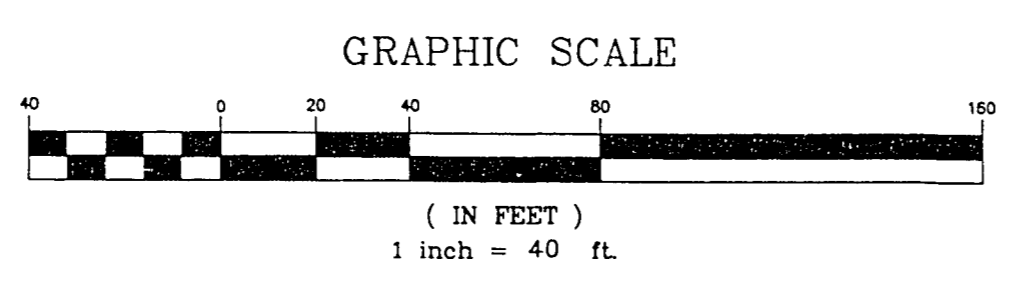
MATCH LINE STA. 34+00.00
 SEE SHEET SW-10

CURVE DATA

CURVE	DELTA	RADIUS	LENGTH	TANGENT
①	93°07'18"	30.00'	48.76'	31.68'
②	86°52'42"	30.00'	45.49'	28.41'



BENCHMARK:
 BM NO. 1LV9020NES
 ALUMINUM TAG AT THE CENTERLINE
 INTERSECTION OF ELKHORN ROAD AND
 DURANGO DRIVE.
 ELEVATION = 2528.49



Call before you Dig
 1-800-227-2800
 (UNEMPLOYED SERVICE ONLY)

- SEWER NOTES**
- ① INSTALL 8" PVC (SDR 35) SEWER LINE.
 - ② INSTALL SEWER PLUG.
 - ③ INSTALL 15" SEWER LINE.
 - ④ INSTALL 18" SEWER LINE.
 - ⑤ INSTALL STANDARD 5' DIA SEWER MANHOLE.

- WATER NOTES**
- ⑥ INST 8" WATER MAIN PER LVVWD STDS.
 - ⑦ INST END CAP AND 2" MANUAL BLOW-OFF ASSEMBLY WITH THRUST BLOCK PER LVVWD STD PLATE NO 4.
 - ⑧ INST FIRE HYDRANT ASSEMBLY PER LVVWD STD PLATE NO 7.
 - ⑨ INST 12" WATER LINE PER LVVWD STANDARDS.
 - ⑩ INST 12" TEE WITH (2) 12" GATE VALVE WITH THRUST BLOCK PER LVVWD STANDARDS.
 - ⑪ INST 12"x8" TEE WITH (1) 8" GATE VALVE WITH THRUST BLOCK PER LVVWD STANDARDS.

APPROVED FOR CONSTRUCTION:

 LVVWD DATE 1-25-94


NOTE: APPROVAL OF THIS WATER STUBOUT INSTALLATION WILL NOT BE CONSIDERED AS A COMMITMENT FOR WATER SERVICE TO THE ADJACENT PROPERTY TO THE SOUTH

THE KEITH COMPANIES
 4052 SO. INDUSTRIAL RD., LAS VEGAS, NEVADA 89103 702-733-0350

ELKHORN SPRINGS - PHASE I
 ELKHORN ROAD
 PLAN AND PROFILE
 STA. 22+00.00 TO STA. 34+00.00

SHEET **SW-9**
 SHT 24 OF 36

REV	DATE	DESCRIPTION	DATE	APPROVAL
4	1-25-94	REVISED STORM DRAIN	1/25/94	WHE
3		ELKHORN RD. TO CIMARRON RD.		



3074-4299-1