BASIS OF BEARINGS

N 89°39'14" E – THE CENTERLINE OF TROPICAL PARKWAY BETWEEN LEON AVENUE AND BRADLEY ROAD PER RECORD OF SURVEY, FILE 52, PAGE 70 OF SURVEYS, RECORDED OCTOBER 18, 1989, CLARK COUNTY, NEVADA, RECORDS.

BENCHMARK

BM NO. 1LV9036N4 – RIVET AND PLATE IN THE SOUTH TOP OF CURB ON ANN ROAD, AT AN ANGLE POINT 1530± EAST OF CALVERTS STREET.
ELEVATION = 2284.20 FEET (NAVD88).

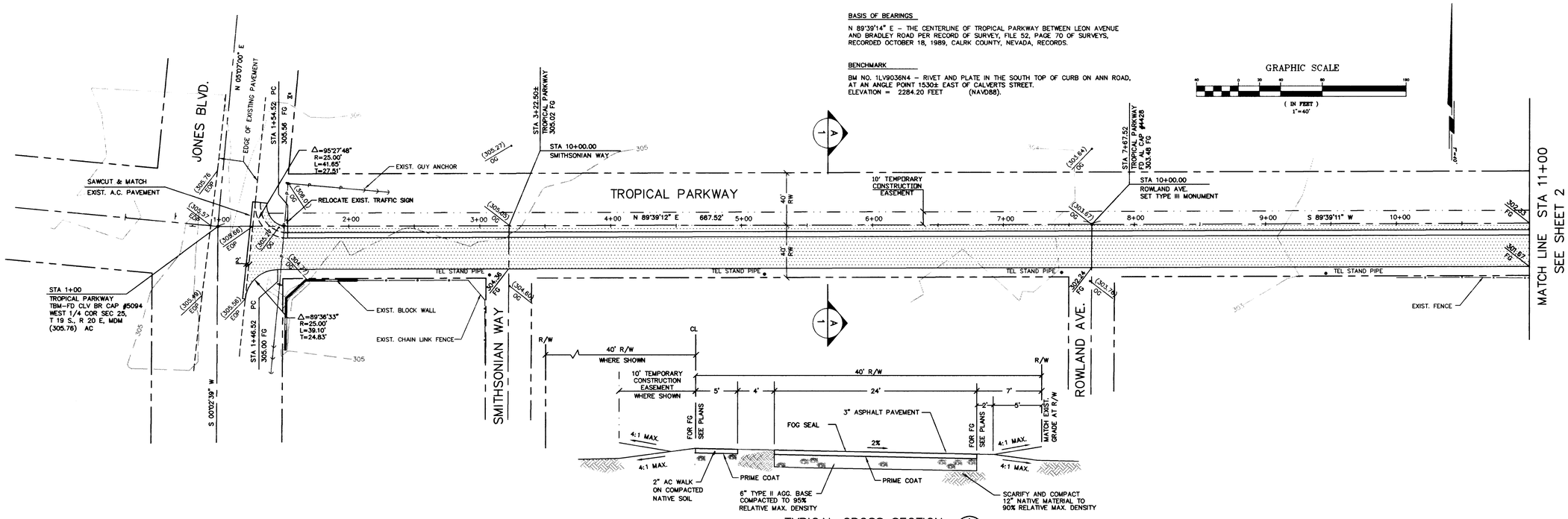

TYPICAL CROSS SECTION (A/1)

NOT TO SCALE

NOTE: ADD 2000 TO ALL ELEVATIONS SHOWN

SCALE
HORIZ. 1"=40'
VERT. 1"=4'

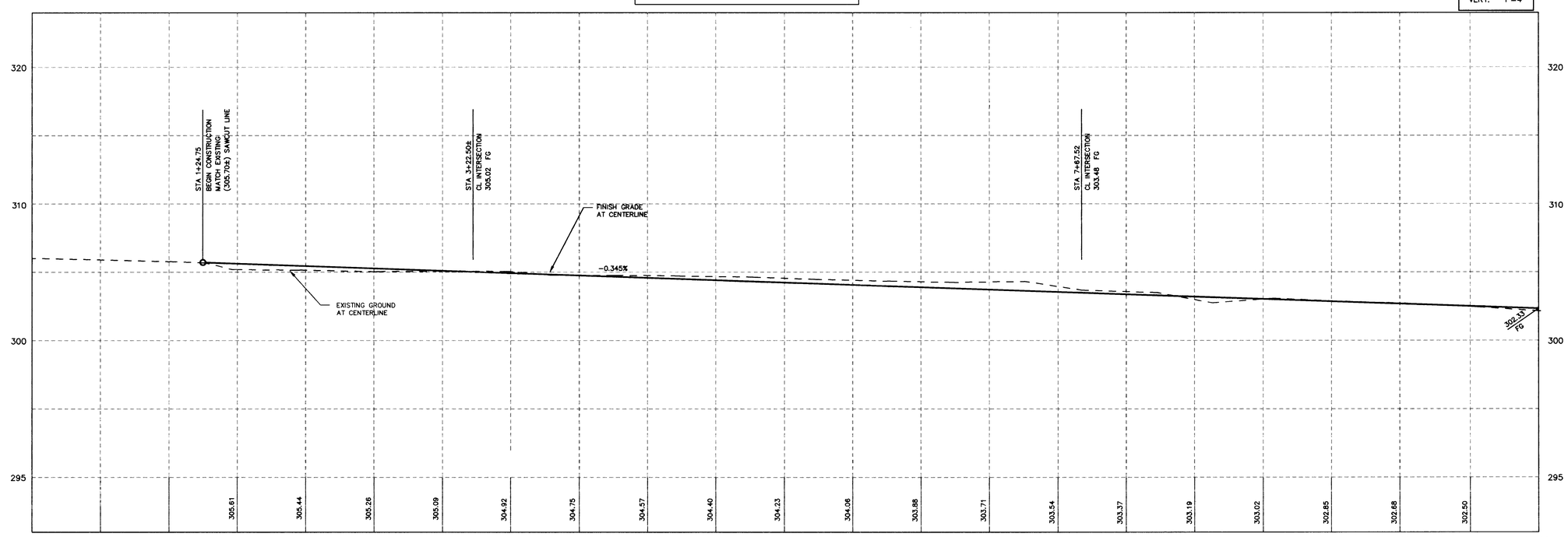

REVISIONS	DATE

SCALE (H) 1"=40' SCALE (V) 1"=4' W.A. #

FLD. BK. # DATE FEBRUARY 1997 DESIGN BY

ENGINEERING DESIGN SECTION

CITY ENGINEER: DENNIS ANDERSON, P.E.
PROJECT MANAGER: EDWARD NETTENSTROM, P.E.

CLARK COUNTY LAS VEGAS NEVADA

DEPARTMENT OF PUBLIC WORKS

PROJECT: TROPICAL PARKWAY A PM-10 PROJECT

SHEET: PLAN AND PROFILE

2-20-97

DRAWING NO. 107-V2631 1/3

1023

L:\DEMO\DESIGN\PROPTCAL\TROP Wed Feb 19 15:37:08 1997

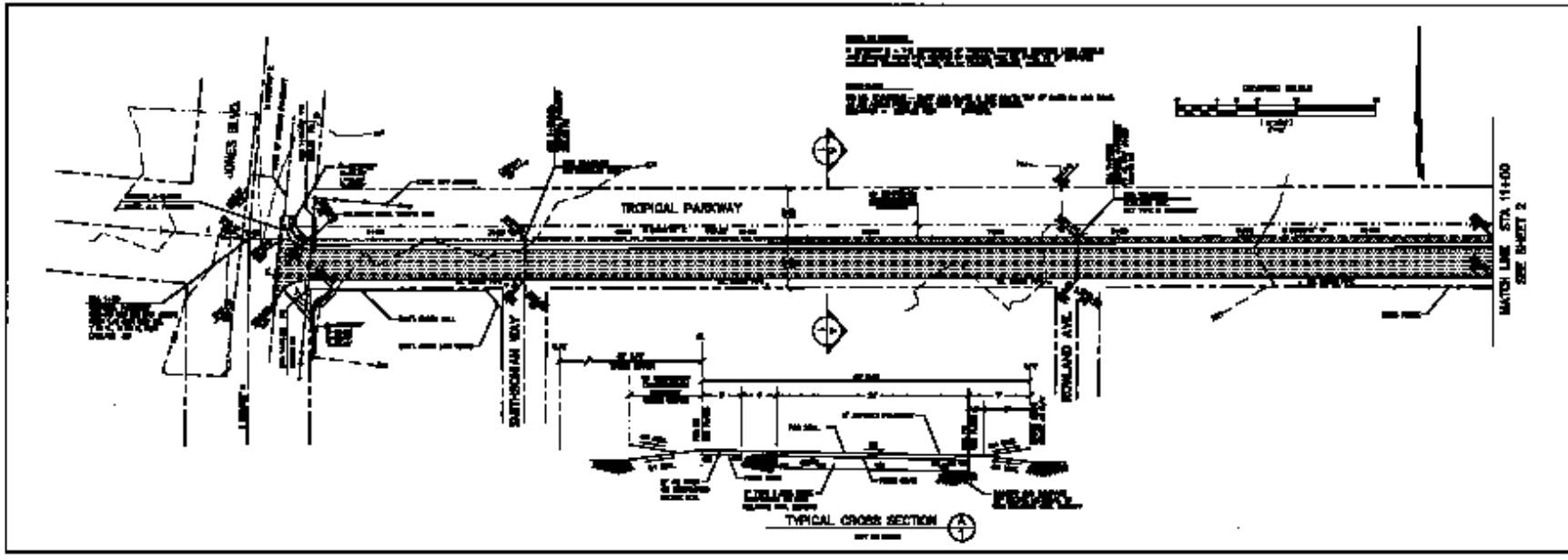

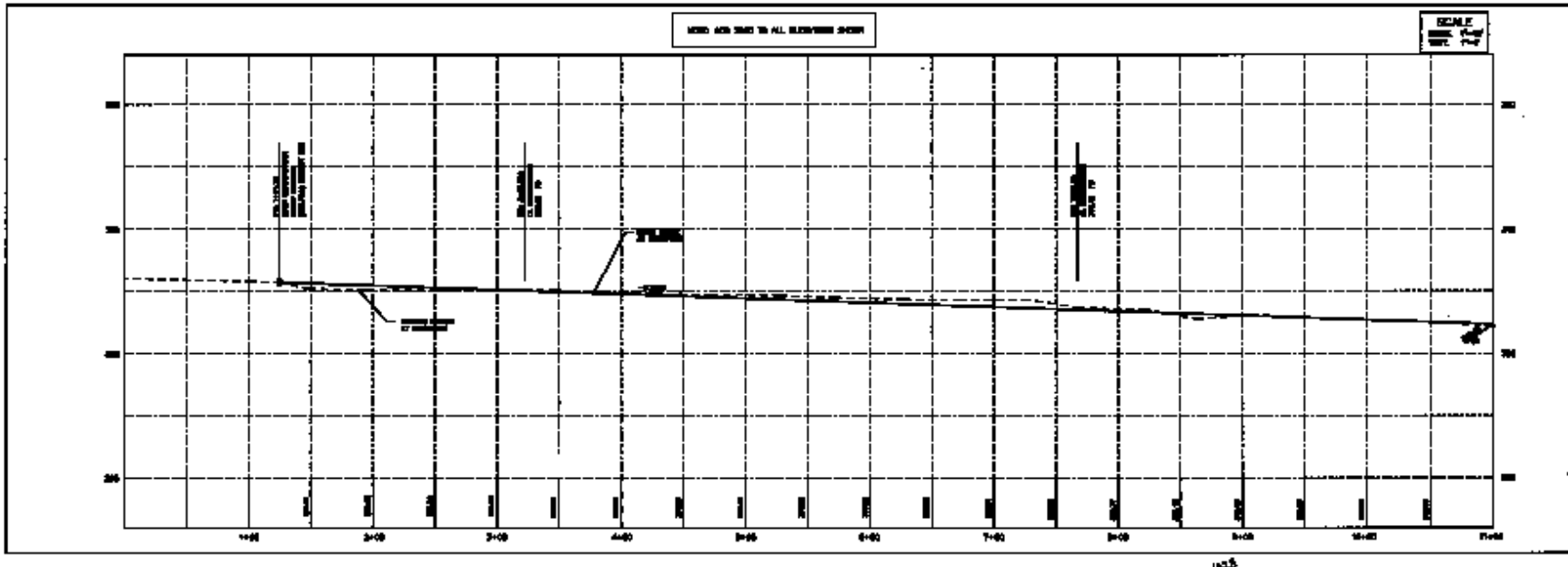

DEPARTMENT OF PUBLIC WORKS

TROPICAL PARKWAY
A PM-10 PROJECT

PLAN AND PROFILE

1/2