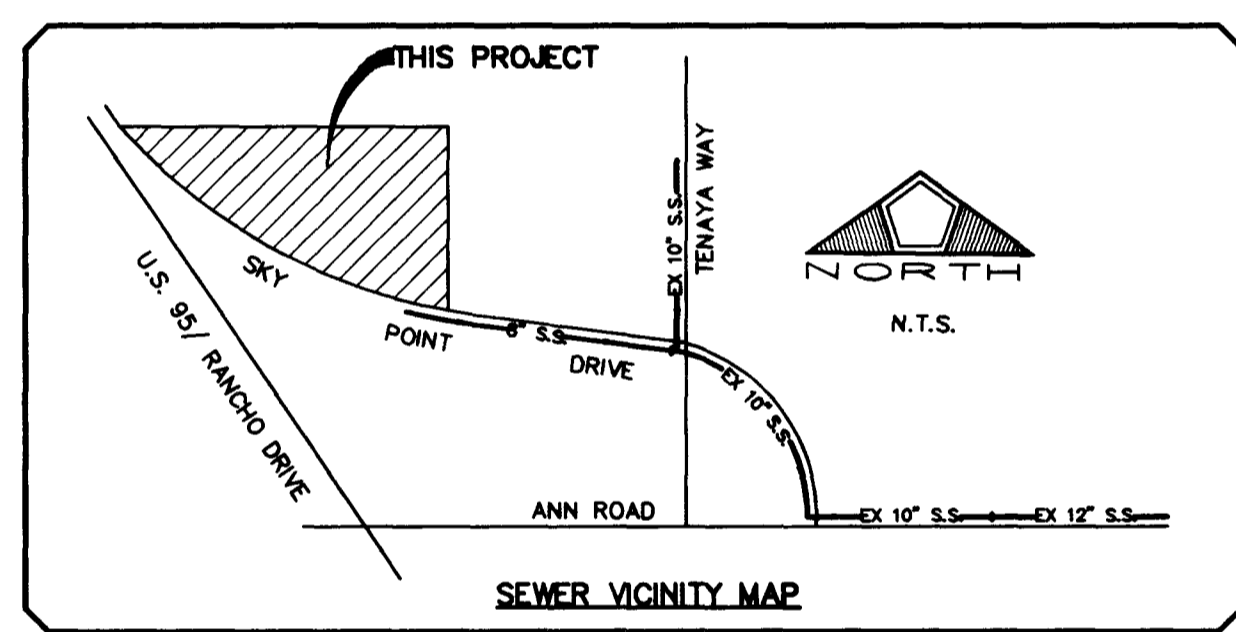
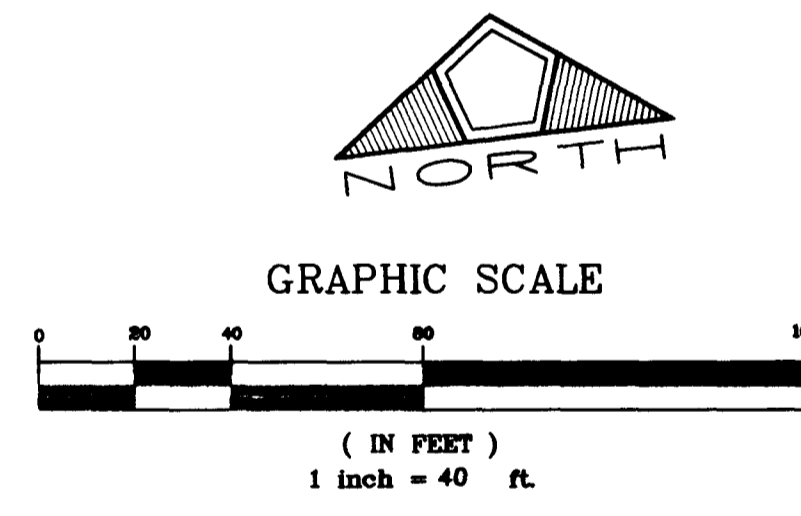
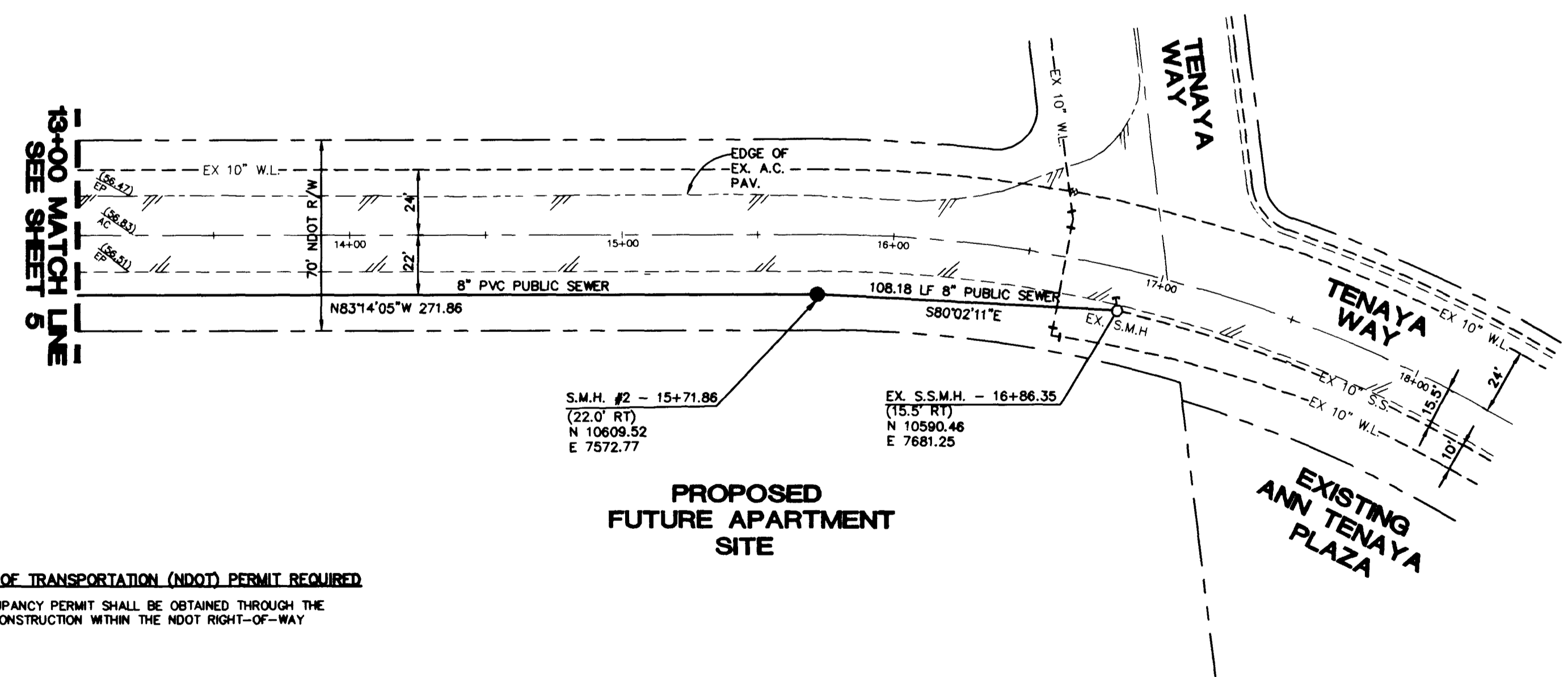


**SKY POINT DRIVE
(PUBLIC)
OFFSITE SEWER**

PROFILE
SCALE: HORIZ. 1" = 40'
VERT. 1" = 4'



BENCHMARK
CITY OF LAS VEGAS BENCHMARK NO. 11V9034NNWG
RIVET & PLATE IN TOP OF CURB AT THE SOUTHWEST RETURN OF PAINTED MIRAGE ROAD & ANN ROAD.
ELEVATION = 720.0663 METERS (NAVD88) - DATUM USED
ELEVATION = 2362.4176 FEET (NAVD88) - DATUM USED



**SKY POINT DRIVE
(PUBLIC)
OFFSITE SEWER**

NEVADA DEPARTMENT OF TRANSPORTATION (NDOT) PERMIT REQUIRED.
AN APPROVED NDOT OCCUPANCY PERMIT SHALL BE OBTAINED THROUGH THE DISTRICT PRIOR TO ANY CONSTRUCTION WITHIN THE NDOT RIGHT-OF-WAY

LEGEND

- SAWCUT AND MATCH
- EX. A.C. PAVEMENT
- PROPOSED WATER LINE
- EXISTING WATER LINE
- EXISTING GATE VALVE
- PROPOSED GATE VALVE
- EXISTING SEWER
- EXISTING MANHOLE
- PROPOSED MANHOLE
- EXISTING EDGE OF PAVEMENT

Avoid cutting underground utility lines. It's costly.
Call before you Dig.
1-800-227-2600
UNDERGROUND SERVICE ALERT (USA)

<p>RECOMMENDED BY: </p> <p>DATE: 02-25-97</p> <p>DESIGNED BY: _____</p> <p>CHECKED BY: _____</p> <p>JOB NO.: 0210.0010</p> <p>SCALE: 1" = 40'</p>	<p>NO. DESCRIPTION DATE APP'D.</p>
<p>PENTACORE CIVIL ENGINEERING • LAND SURVEYING • PLANNING CONSTRUCTION MANAGEMENT • ADA CONSULTING 6763 WEST CHARLESTON BOULEVARD LAS VEGAS, NEVADA 89102 (702)258-0115</p>	
<p>TOM SAITTA DODGE DODGE DEALERSHIP SKY POINT DRIVE OFFSITE SEWER PLAN & PROFILE</p>	
<p>SHEET C6 OF 10</p>	

g:\0210\0010\1MPL\ANS\PP2 Tue Jul 29 13:34:04 1997 J.P. Dona1son

DISK #
PP2

1093

107-V2650

