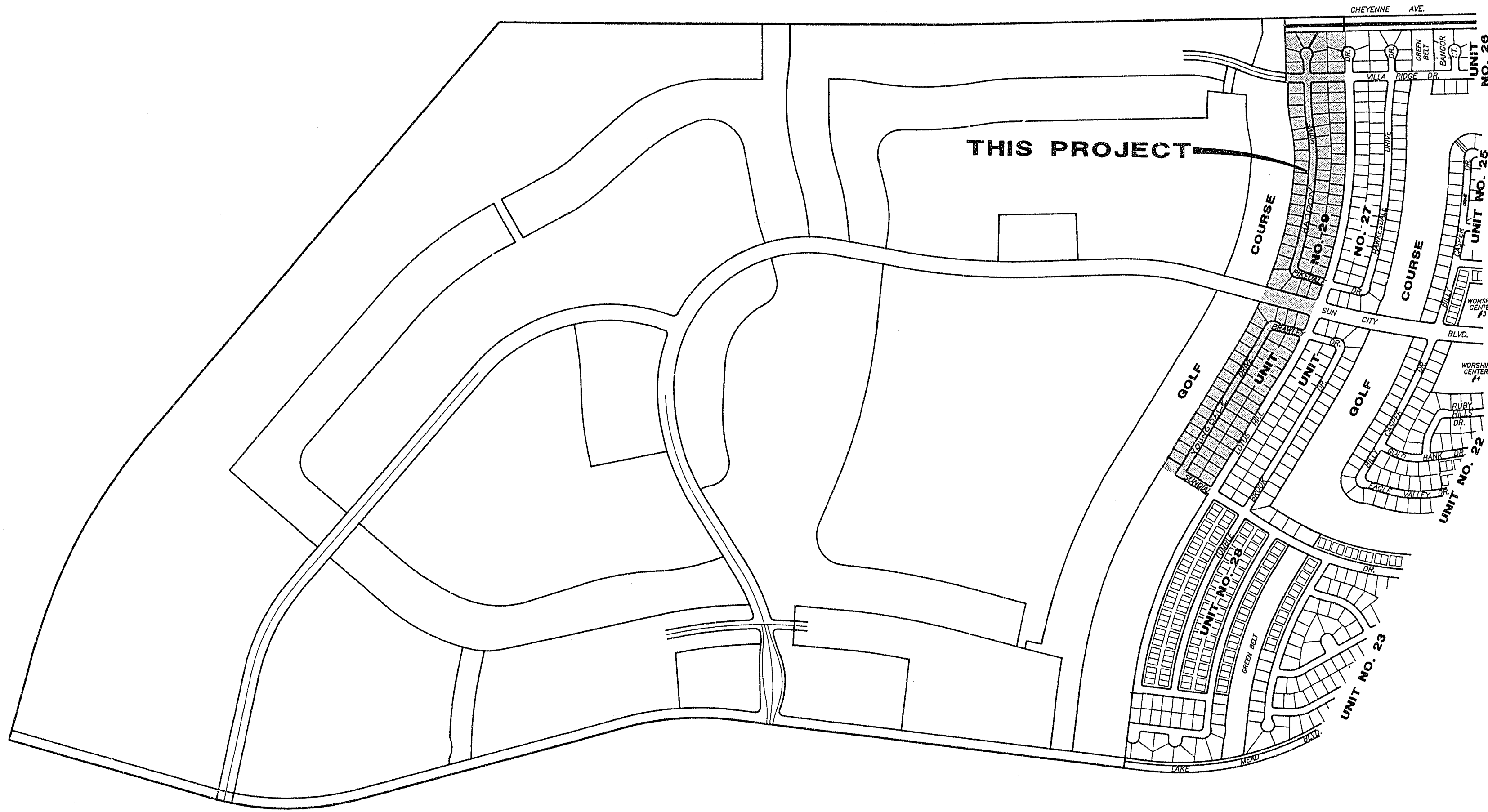


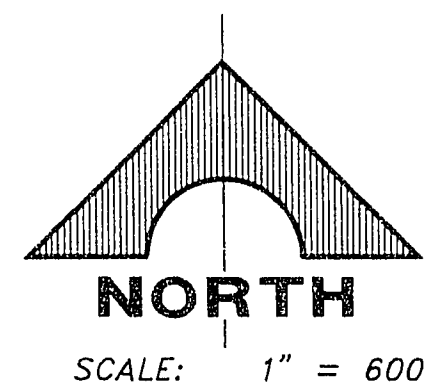
GENERAL NOTES

- ALL CONSTRUCTION AND MATERIALS SHALL BE IN ACCORDANCE WITH THE "UNIFORM STANDARD SPECIFICATIONS FOR PUBLIC WORKS CONSTRUCTION OFF-SITE IMPROVEMENTS, CLARK COUNTY AREA, NEVADA, LATEST EDITION, THE "UNIFORM STANDARD SPECIFICATIONS FOR PUBLIC WORKS CONSTRUCTION, CITY OF LAS VEGAS", ANY OTHER APPLICABLE APPROVED STANDARDS ISSUED BY THE CONTROLLING AGENCY, THE UNIFORM BUILDING CODE, AND ALL LOCAL CITY CODES AND ORDINANCES APPLICABLE. EXCEPTIONS TO THESE STANDARDS ARE SHOWN BELOW.
- THE EXISTENCE AND LOCATION OF ANY UNDERGROUND UTILITY PIPES OR STRUCTURES SHOWN ON THESE PLANS ARE OBTAINED BY A SEARCH OF THE AVAILABLE RECORDS. THE CONTRACTOR IS REQUIRED TO TAKE PRECAUTIONARY MEASURES TO PROTECT THE UTILITY LINES SHOWN AND ANY OTHER LINES NOT OF RECORD OR NOT SHOWN ON THESE DRAWINGS. EXISTING UTILITIES ARE LOCATED ON PLANS ONLY FOR THE CONVENIENCE OF THE CONTRACTOR. EXISTING UTILITY SERVICE LATERALS ARE NOT SHOWN ON THE PLANS.
- THE CONTRACTOR SHALL TAKE ALL PRECAUTIONARY MEASURES NECESSARY TO PROTECT EXISTING IMPROVEMENTS WHICH ARE TO REMAIN IN PLACE, FROM DAMAGE, AND ALL SUCH IMPROVEMENTS OR STRUCTURES DAMAGED BY THE CONTRACTOR'S OPERATIONS SHALL BE REPAIRED OR RECONSTRUCTED SATISFACTORY TO THE OWNER AT THE EXPENSE OF THE CONTRACTOR.
- THE CONTRACTOR SHALL NOT BACKFILL ANY TRENCHES IN WHICH WATERLINES HAVE BEEN UNCOVERED UNTIL THE WATERLINES HAVE BEEN INSPECTED BY THE LAS VEGAS VALLEY WATER DISTRICT. THE WATER DISTRICT SHALL BE NOTIFIED 48 HOURS IN ADVANCE OF CONSTRUCTION IN THE VICINITY OF WATER LINES.
- ALL CONSTRUCTION SHALL BE AS SHOWN ON THESE PLANS, ANY ALTERATIONS SHALL HAVE THE PRIOR WRITTEN APPROVAL OF THE CITY ENGINEER.
- TYPE V CEMENT SHALL BE USED IN ALL OFF-SITE CONCRETE WORK. CONCRETE TO BE DESIGNED FOR A 5.5 SACK MIX WITH A MAXIMUM WATER/CEMENT RATIO OF 0.45 (OR AS DESIGNED BY THE SOILS ENGINEER). MIX DESIGN TO BE APPROVED BY THE QUALITY CONTROL DIVISION PRIOR TO USE ON THE PROJECT.
- THE CONTRACTOR SHALL, AT HIS OWN EXPENSE, LOCATE ALL OVERHEAD INTERFERENCES WHICH MAY AFFECT HIS OPERATION DURING CONSTRUCTION AND SHALL TAKE ALL NECESSARY PRECAUTIONS TO AVOID DAMAGE TO SAME. THE CONTRACTOR SHALL USE EXTREME CAUTION WHEN WORKING NEAR OVERHEAD OR UNDERGROUND POWER AND/OR TELEPHONE FACILITIES SO AS TO SAFELY PROTECT ALL PERSONNEL AND EQUIPMENT, AND SHALL BE RESPONSIBLE FOR ALL COSTS AND LIABILITY IN CONNECTION THEREWITH.
- PERMITS ARE REQUIRED FOR ANY WORK IN THE PUBLIC RIGHT-OF-WAY. THE CONTRACTOR SHALL SECURE ALL PERMITS AND INSPECTIONS REQUIRED FOR THIS CONSTRUCTION.
- EXPANSION JOINTS REQUIRED, MAXIMUM EVERY 300' IN EXTRUDED TYPE CURB.
- CURB & GUTTER WITH A GRADE OF LESS THAN FOUR TENTHS OF ONE PERCENT SHALL BE CONSTRUCTED BY FORMING. EACH JOINT SHALL BE CHECKED FOR GRADE PRIOR TO CONSTRUCTION AND WATER TESTED AS SOON AS POSSIBLE AFTER CONSTRUCTION.
- WHEELCHAIR RAMP SHALL BE CONSTRUCTED IN EACH QUADRANT OF AN INTERSECTION PER STANDARD DRAWING D22A. EXACT LOCATION OF RAMP MAY BE ADJUSTED IN THE FIELD BY A CITY ENGINEER.
- CONTRACTOR SHALL PROVIDE ALL NECESSARY HORIZONTAL AND VERTICAL TRANSITIONS BETWEEN NEW CONSTRUCTION AND EXISTING SURFACES TO PROVIDE FOR PROPER DRAINAGE AND FOR INGRESS AND EGRESS TO SAID CONSTRUCTION. EXTENT OF TRANSITIONS TO BE DETERMINED BY THE CITY ENGINEER AND AS SHOWN ON PLANS.
- ALL GRADING WORK SHALL CONFORM TO THE SOILS REPORT AS PREPARED BY THE SOILS ENGINEER OR PER THESE PLANS.
- EXACT LOCATION OF ALL SAWCUT LINES MAY BE DETERMINED IN THE FIELD BY A CITY OF LAS VEGAS INSPECTOR IF LOCATION ON PLANS IS NOT CLEARLY SHOWN, OR EXISTING PAVEMENT CONDITION REQUIRES RELOCATION.
- THE CONTRACTOR SHALL TAKE ALL PRECAUTIONS NECESSARY TO PROTECT EXISTING PERMANENT SURVEY MONUMENTS. ALL MONUMENTS DISTURBED SHALL BE REPLACED AND ADJUSTED PER AVAILABLE RECORDS IN ACCORD WITH N.R.S. STATUTE NO. 625.550.
- CONSTRUCTION SURVEY:
GRADES ARE GIVEN FROM TOP OF STAKES OR NAILS. THE CONTRACTORS ARE CAUTIONED TO OBSERVE THE FOLLOWING RULES IN USING THE GRADE STAKES GIVEN BY THIS OFFICE: THREE (3) CONSECUTIVE POINTS THAT ARE SHOWN TO BE ON THE SAME RATE OF SLOPE MUST BE USED IN COMMON IN ORDER THAT ANY VARIATION OUT OF A PERFECT STRAIGHT GRADE MAY BE DETECTED IN CASE ANY SUCH DISCREPANCY IS FOUND, THE SAME MUST BE REPORTED, OTHERWISE THIS OFFICE WILL NOT BE RESPONSIBLE FOR ANY ERROR IN THE GRADE OF THE FINISHED WORK.
- THESE PLANS SHALL BE ON THE JOBSITE AT ALL TIMES.



KEY MAP

Del Webb's
Sun City Las Vegas
at Summerlin



SEWER NOTES

- ALL SANITARY SEWER INSTALLATIONS SHALL CONFORM TO THE STANDARD DETAILS AND SPECIFICATIONS OF THE CITY OF LAS VEGAS, AND SHALL ALSO CONFORM TO THE UNIFORM STANDARD SPECIFICATIONS FOR PUBLIC WORKS CONSTRUCTION OF OFF-SITE IMPROVEMENTS, CLARK COUNTY AREA, LATEST EDITION, UNLESS OTHERWISE NOTED ON THIS PAGE.
- CHISEL "S" OR "G" IN CURBS WHERE SEWER OR GAS LATERALS PASS UNDER THE CURB.
- POLYVINYL CHLORIDE (PVC) SEWER PIPE SHALL MEET ASTM D-3034 SDR 35 SPECIFICATIONS, AND SHALL BE INSTALLED WITH SAND BEDDING AND BACKFILL OR TYPE II GRAVEL.
- ALL MANHOLES IN PAVED STREETS 80' R/W AND LARGER, SHALL HAVE CONCRETE COLLARS.
- TEE SADDLES SHALL BE USED TO CONNECT SEWER LATERALS TO EXISTING MAIN LINES UP TO 12" DIA. SIZE. CONNECTIONS TO 15" OR LARGER MAINS SHALL REQUIRE SPECIAL PROCEDURES.
- A SEWER MAIN CROSSING OVER A WATER MAIN OR LESS THAN 18" UNDER A WATER MAIN MUST BE REINFORCED CONCRETE ENCASED PIPE FOR A DISTANCE NOT LESS THAN TEN (10') TO EACH SIDE OF THE CENTERLINE OF THE WATER MAIN.

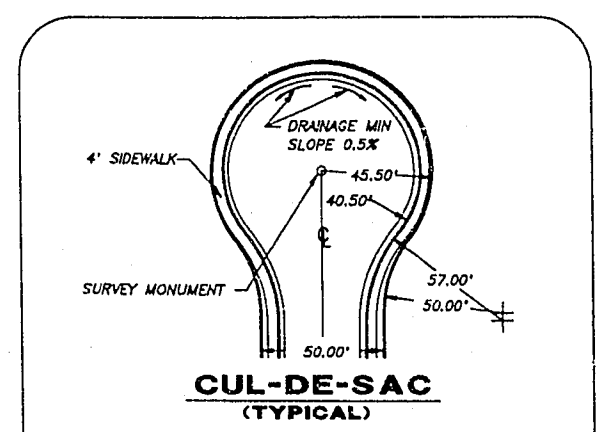
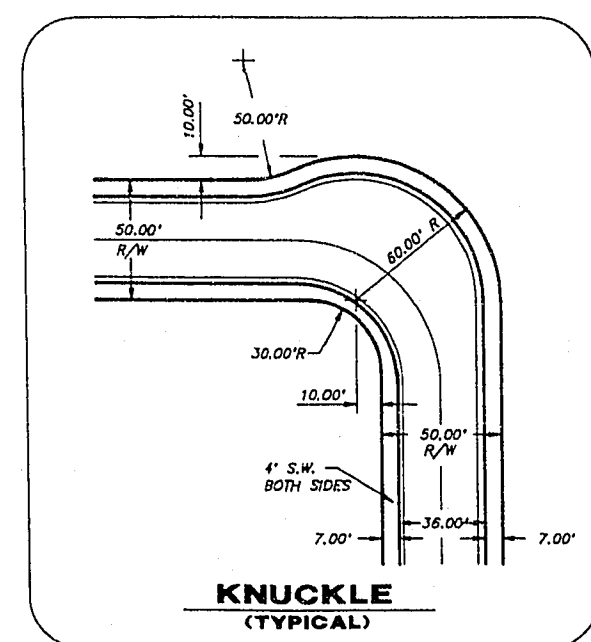
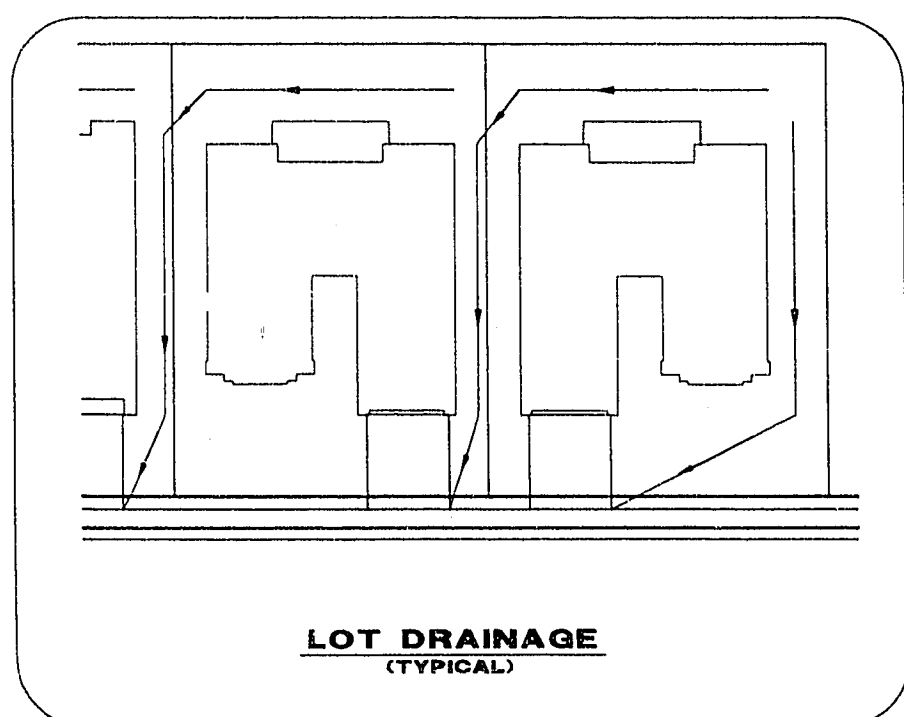
STREET LIGHTING NOTE

ALL STREET LIGHT INSTALLATIONS SHALL CONFORM TO THE STANDARD DETAILS AND SPECIFICATIONS OF THE CITY OF LAS VEGAS, AND SHALL ALSO CONFORM TO THE UNIFORM STANDARD SPECIFICATIONS FOR PUBLIC WORKS CONSTRUCTION OF OFF-SITE IMPROVEMENTS, CLARK COUNTY AREA, LATEST EDITION, UNLESS OTHERWISE NOTED ON THIS PAGE. SEE UNIFORM STANDARD DWG. NO. 319.

STREET NOTES

- A.C. PAVEMENT TO BE 1/2" ABOVE LIP OF GUTTER AFTER COMPACTION.
- TYPE I SUBGRADE UNDER A.C. PAVEMENT, CURB AND GUTTER TO BE CONTINUOUS.
- APPLY FOG SEAL ONLY AFTER FINAL CORRECTIONS AND ADJUSTMENTS HAVE BEEN MADE.
- THE MAXIMUM GRADE BREAK OCCURRING IN THE CROSS SECTION SHALL BE 2% AND SHALL FALL BETWEEN A DRIVING LANE AND A PARKING LANE.
- NATIVE MATERIAL MAY BE USED IN LIEU OF TYPE I WHEN PROCESSED FOR APPROVAL IN ACCORDANCE WITH CITY OF LAS VEGAS STATEMENT OF POLICY DATED 7/25/85.
- A.C. PAVEMENT TO BE INSTALLED IN TWO (2) LIFTS AS FOLLOWS:
1. 1/2" BASE COURSE BY THE CONTRACTOR.
1" TOP COURSE BY THE CITY OF LAS VEGAS.

DEVIATIONS FROM STANDARD DRAWINGS



VICINITY MAP

Call before you Dig.
1-800-227-2600
UNDERGROUND SERVICE (USA)

BENCHMARKS
CLV BENCHMARK: TOP OF CURB AT END OF CURB, WEST SIDE OF DURANGO DRIVE, 250' SOUTH OF WESTCLIFF BOULEVARD. ELEVATION: 2810.16
PROJECT BENCHMARK: BRASS CAP IN WEST CURB OF DEL WEBB BLVD., 100' SOUTH OF THE INTERSECTION OF DEL WEBB BLVD. AND SUN CITY BLVD. ELEVATION: 2833.15

INDEX OF DRAWINGS		
MOD. NO.	NO.	TITLE
	1	COVER SHEET
	2	GENERAL NOTES & MISCELLANEOUS
	3	ESTIMATE OF QUANTITIES
	4	UTILITY PLAN I
	5	UTILITY PLAN II
	6	UTILITY PLAN III
	7	UTILITY PLAN IV
	8	VILLA RIDGE DRIVE
	9	HADDON DRIVE
	10	HADDON DRIVE & PIKEDALE DRIVE
	11	BRAWLEY DRIVE & YOUNGDALE DRIVE
	12	YOUNGDALE DRIVE & SUNDIAL DRIVE
	13	GRADING PLAN I
	14	GRADING PLAN II
	15	GRADING PLAN III
	16	GRADING DETAILS
	17	OVERFLOW SWALE
	18	RETAINING WALL DETAILS

APPROVAL
GARY A. PRESSWOOD
CITY ENGINEER
CITY OF LAS VEGAS, NEVADA
DATE: 11-26-91
DEL WEBB COMMUNITIES, INC. DATE:

RECOMMENDED BY: MICHAEL D. PRESSWOOD, CIVIL ENGINEER, LICENSE NO. 11628-NV
G. C. WALLACE, INC. Engineering/Architecture
1585 SOUTH HARBOR BLVD., LAS VEGAS, NEVADA 89102
DEL WEBB COMMUNITIES, INC.
SUN CITY LAS VEGAS UNIT NO. 29
GENERAL NOTES & MISCELLANEOUS
SHEET 2 OF 18 SHEETS
107Y-4141-29
10-7-2

JOB NO. 701.144