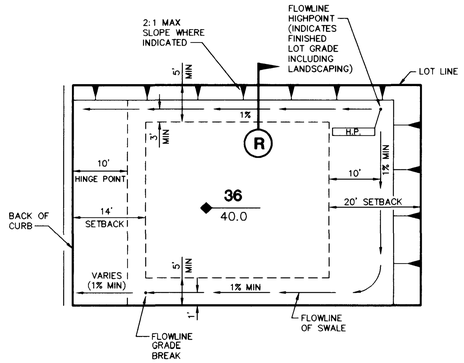

TYPICAL LOT GRADING SCHEMATIC

TYPE "A" LOT N.T.S.

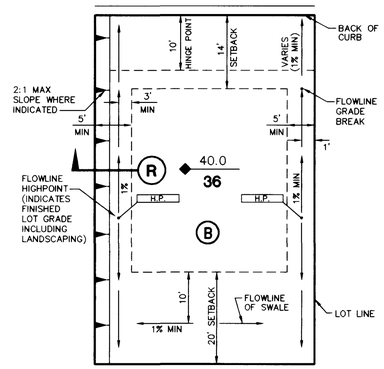

TYPICAL LOT GRADING SCHEMATIC

TYPE "B" LOT N.T.S.

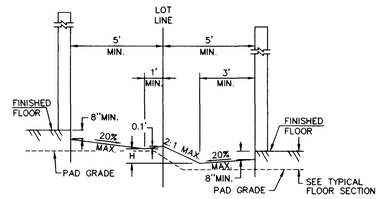

NOTE: IF "H" CANNOT BE ACCOMPLISHED WITH 2:1 SLOPE AS SHOWN, THEN RETAINING WALL IS REQUIRED AT LOTLINE.

SECTION R

Not to scale

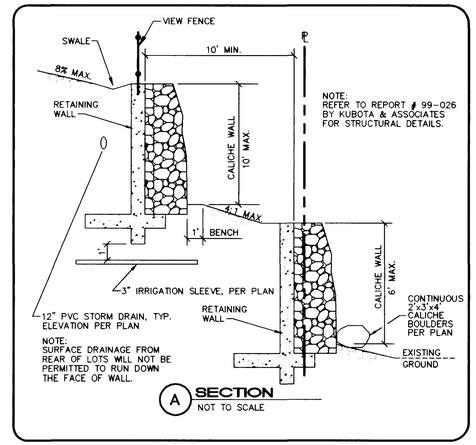

A **SECTION**
NOT TO SCALE

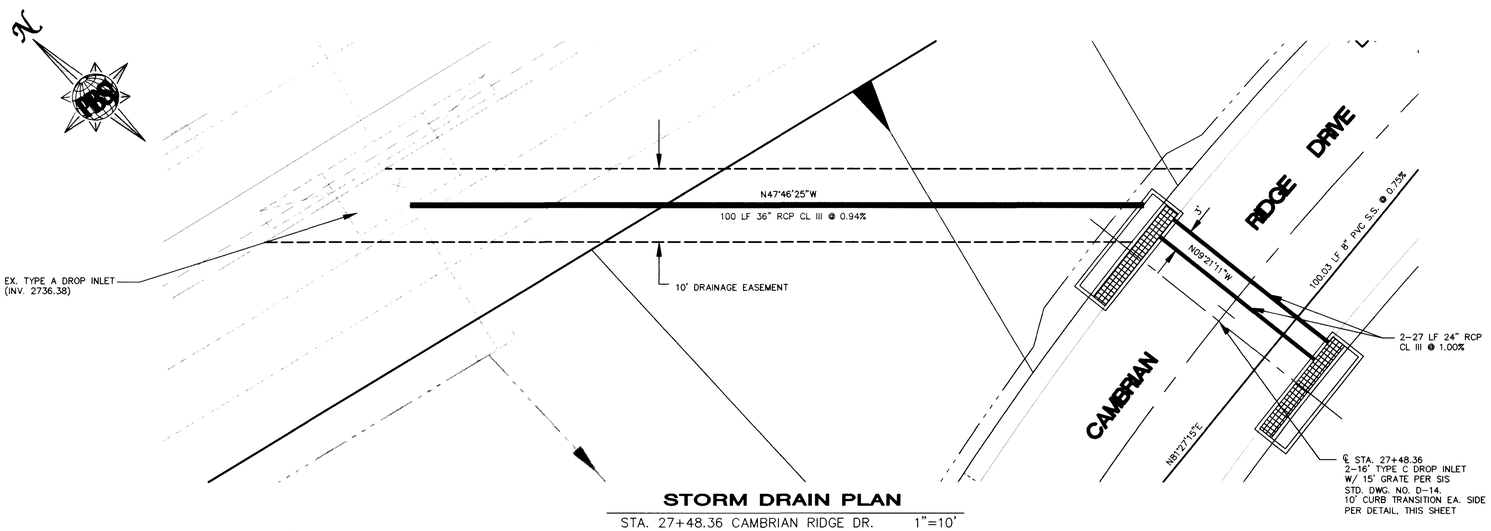

STORM DRAIN PLAN

STA. 27+48.36 CAMBRIAN RIDGE DR. 1"=10'

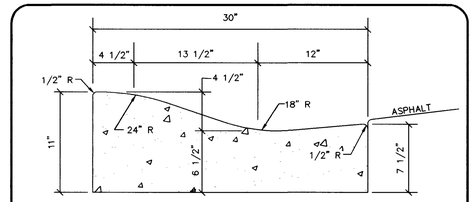

30" ROLL CURB

N.T.S. (PER SUMMERLIN STD. DWG. NO. S-48)

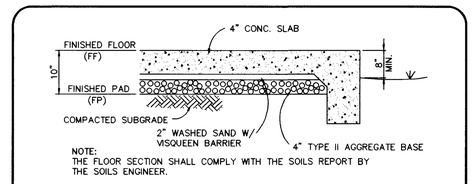

NOTE:
THE FLOOR SECTION SHALL COMPLY WITH THE SOILS REPORT BY THE SOILS ENGINEER.

GEOTECHNICAL INVESTIGATION
FINISHED PAD + 10" = FINISHED FLOOR
REFER TO SOILS REPORT BY GES. FILE NO. 97589E1
DATED August 29, 1998

TYPICAL FLOOR SECTION

N.T.S.

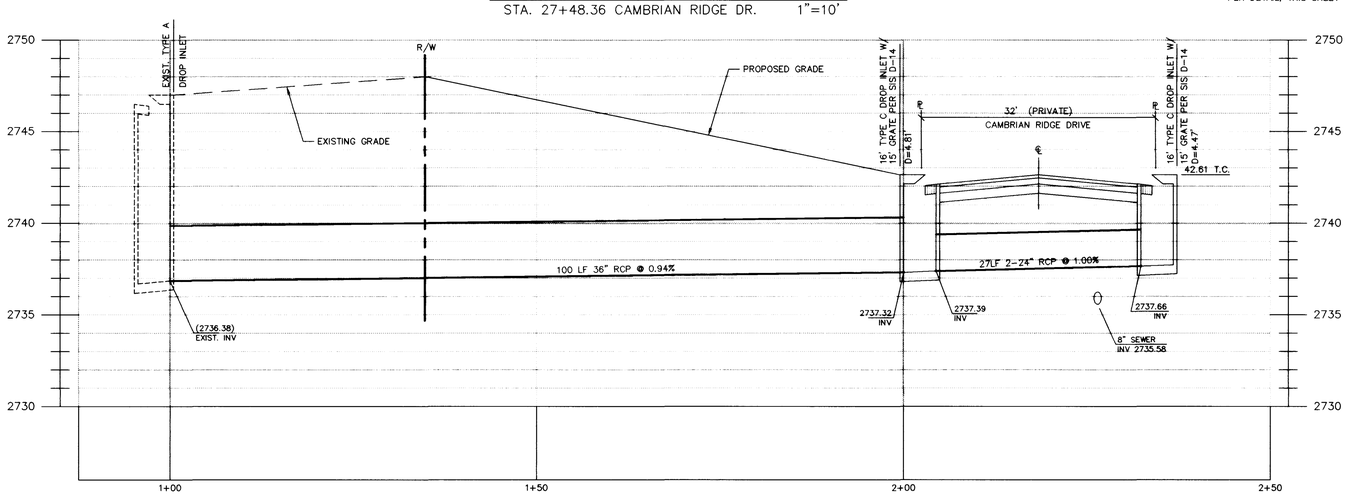

STORM DRAIN PROFILE

STA. 27+48.36 CAMBRIAN RIDGE DR. 1"=10'H, 1"=4'V

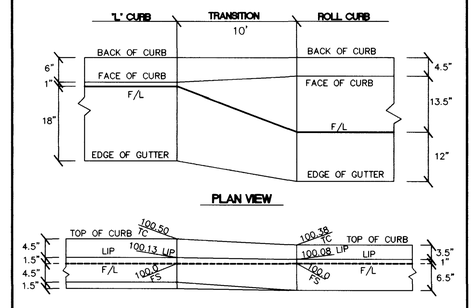

CURB TRANSITION DETAIL

N.T.S.

REV	DATE	BY	REVISION

WESTMARK HOMES

PBSJ
901 N. Green Valley Pkwy.
Suite 160
Henderson, Nevada 89014
Phone:702/562-8820
Fax:702/562-8821
ENGINEERING • PLANNING • SURVEYING • CONSTRUCTION SERVICES

SHEET: DETAILS

TITLE: SUMMERLIN VILLAGE 3 PARCEL "C" CANYON TERRACE

DRAWN BY: JFS — JAN. 1999
DESIGNED BY:
CHECKED BY: MDP — JAN. 1999
PROJECT NO: 51741
SCALE: AS NOTED

SEAL



SHEET **10** OF **21** SHEETS

DRAWING NO. **107Y-4603**

DRAWING 741-10

D:\Dwgs\741\741-10.dwg Thu Feb 25 09:46:05 1999 PBSJ - JED JUNSAY

13955

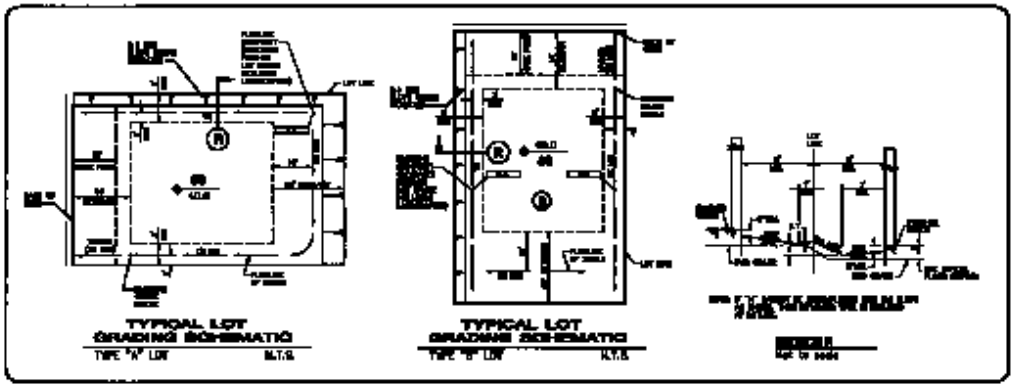

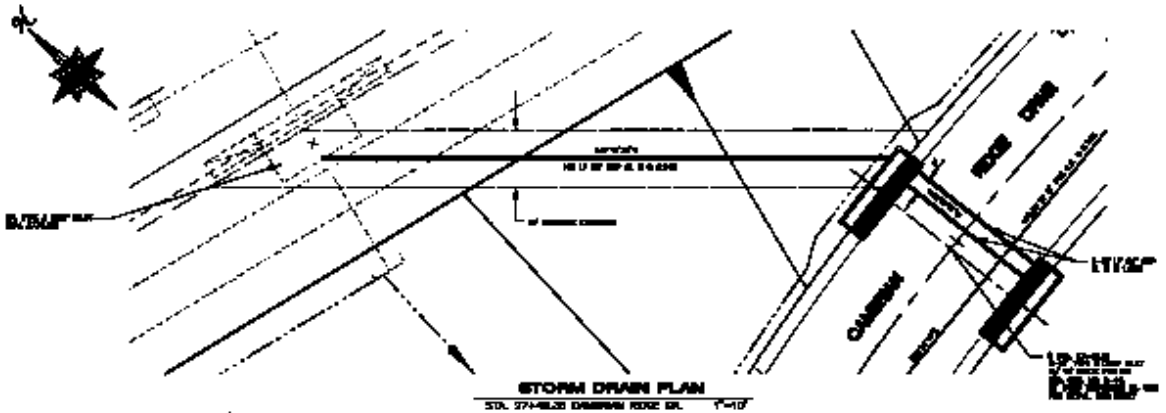

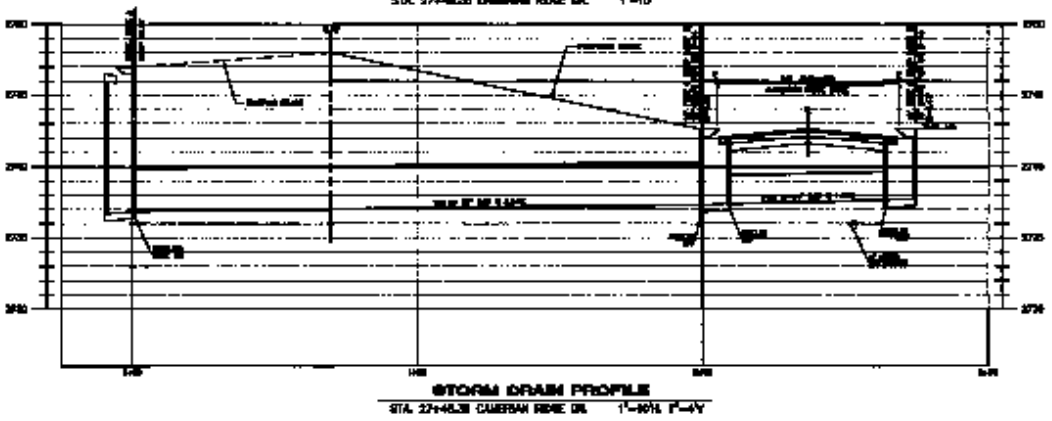

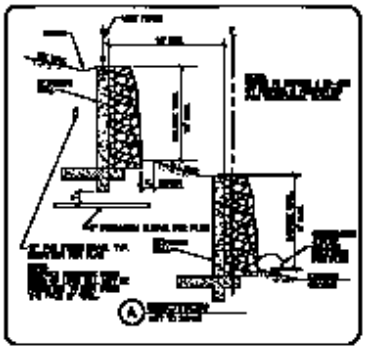

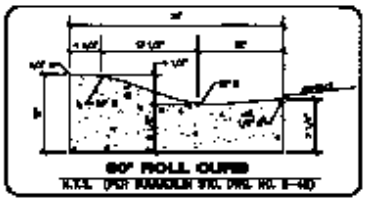

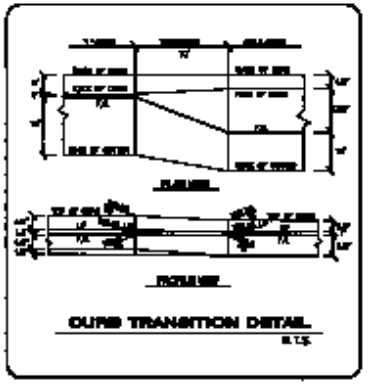

WEBTMARK HOMES

DETAILS