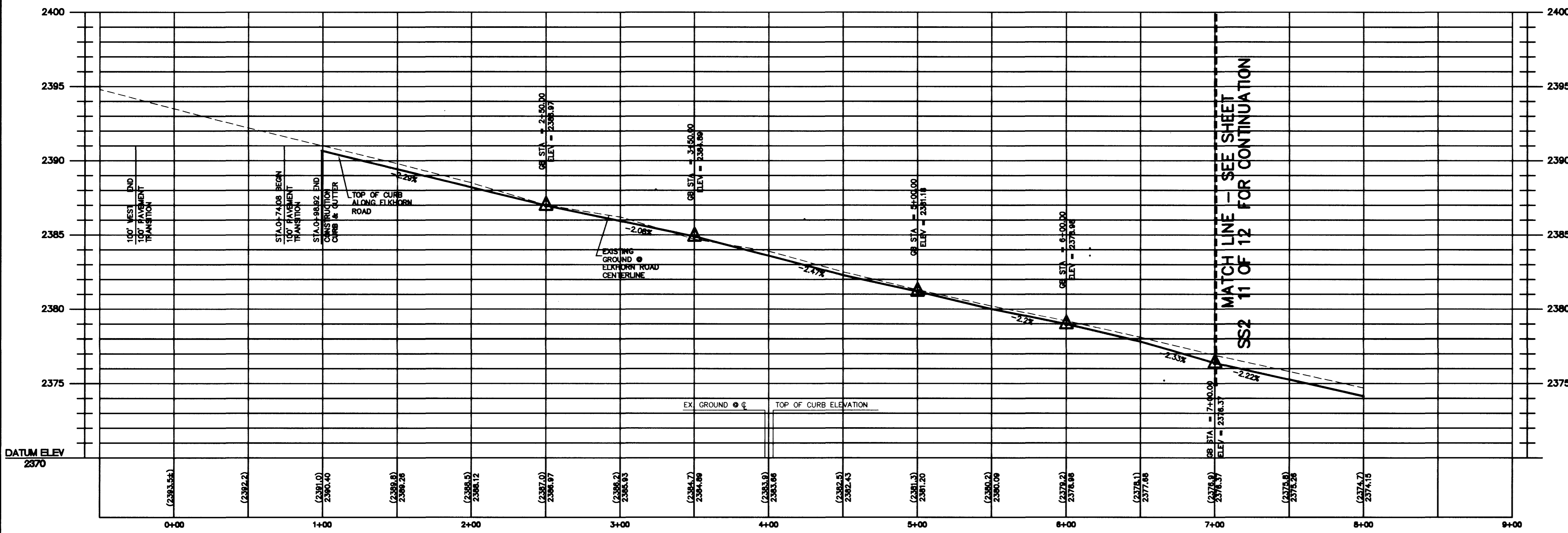

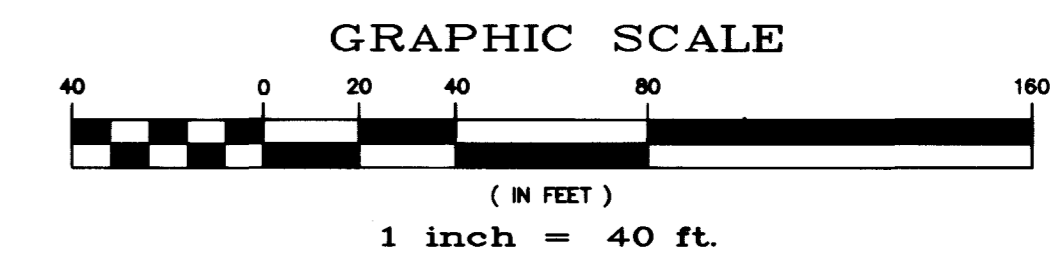



ELKHORN ROAD - PLAN (PUBLIC)
HORIZONTAL SCALE: 1" = 40'

LEGEND:

100.00	DESIGN ELEVATION	---	WL	---	WATERLINE (EXISTING)
(100.00)	EXISTING ELEVATION	---	WL	---	WATERLINE (PROPOSED)
FL	FLOWLINE	---	SS	---	SEWERLINE (EXISTING)
TC	TOP OF CURB	---	SS	---	SEWERLINE (PROPOSED)
FG	FINISH GRADE	---	---	---	MATCH LINE
GB	GRADE BREAK	---	---	---	WATER VALVE - 8"/12"
EG	EXIST. GROUND	---	---	---	SEWER MANHOLE (48")
---	FLOW LINE	---	---	---	NEW PAVEMENT
---	EXISTING FH ASSY	---	---	---	PAVEMENT REPLACED
---	RETAINING WALL	---	---	---	
---	BLOCK WALL	---	---	---	



ELKHORN ROAD - PROFILE
HORIZONTAL SCALE: 1" = 40'
VERTICAL SCALE: 1" = 4'

PROJECT BENCHMARK
CITY LAS VEGAS BENCHMARK #48
ST. 1LV9022WS, RIVET & PLATE ON POWER - TRANS PAD
500' EAST OF BUFFALO DR. @ 7535 W. DEER SPRINGS RD.
ELEV. = 727.8646 M. (NAVD 88)
ELEV. = 2385.6000 FT.

BASIS OF BEARING
SOUTH 88°32'51" EAST - BEING THE NORTH LINE OF THE NORTHWEST QUARTER (NW 1/4) OF SECTION 22, TOWNSHIP 19 SOUTH, RANGE 60 EAST, M.D.M., CLARK COUNTY, NEVADA AS SHOWN IN BOOK 74 OF PLATS, PAGE 53 OFFICIAL RECORDS, CLARK COUNTY, NEVADA

TRAFFIC LUMINAIRES ARE TO BE WIRED CONTINUOUSLY TO METER PEDESTAL USING 2-#10 STR. & 1-#8 GREEN T.H.W. WIRE 10' OF SLACK SHALL BE LEFT IN POLE. EACH LUMINAIRE SHALL BE FUSED INDIVIDUALLY WITH A 10 AMP FUSE IN BOTTOM OF METER PEDESTAL.

NOTICE TO CONTRACTOR
EXISTING UTILITIES SHOWN HEREON ARE APPROXIMATE ONLY. IT SHALL BE THE CONTRACTOR'S RESPONSIBILITY TO DETERMINE THE EXACT HORIZONTAL AND VERTICAL LOCATION OF ALL EXISTING UNDERGROUND UTILITIES PRIOR TO COMMENCING CONSTRUCTION. NO REPRESENTATION IS MADE THAT ALL EXISTING UTILITIES ARE SHOWN HEREON. THE ENGINEER ASSUMES NO RESPONSIBILITY FOR UTILITIES NOT SHOWN OR UTILITIES NOT SHOWN IN THEIR PROPER LOCATION.

Call before you Dig

1-800-227-2600

UNDERGROUND SERVICE ALERT (USA)

Call before you OVERHEAD

1-702-593-6111

NEVADA POWER ENVIRONMENT AND SAFETY SERVICES DEPARTMENT

NOTE
CONTRACTOR TO VERIFY LOCATION AND ELEVATION OF ALL EXISTING UNDERGROUND UTILITIES PRIOR TO CONSTRUCTION. NOTIFY THE ENGINEER OF ANY DISCREPANCIES.

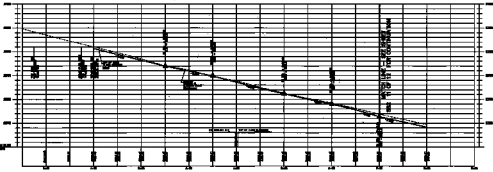
DESERT OAK HOMES	ELKHORN ROAD PLAN & PROFILE	STAMPEDE ESTATES UNIT #1	DESERT OAK HOMES
901 N. Green Valley Pkwy. Henderson, Nevada 89014 Phone: 702/263-7200 Fax: 702/263-7200	POST BUCKLEY SCHULH & JERINIGAN ENGINEERING - PLANNING - SURVEYING - CONSTRUCTION SERVICES	SHEET 07/09/98	DESIGNED BY: EMR
17/09/98 REF. REVISE STREET LIGHT LOCATION ON ELKHORN ROAD	TITLE	CHECKED BY: ER	PROJECT NO.: 515558
REV. DATE	BY	SCALE: 1" = 40'	SHEET S3 12 of 12 SHEET
DRAWING NO. 1074-4581-1			

13754 16872



BLOUNT ROAD - BAR ROAD

1	BLOUNT ROAD	1	BLOUNT ROAD
2	BAR ROAD	2	BAR ROAD
3	...	3	...
4	...	4	...
5	...	5	...
6	...	6	...
7	...	7	...
8	...	8	...
9	...	9	...
10	...	10	...



BLOUNT ROAD - TROUBLE

PROBABLE MEASUREMENT
 BY THE ...
 ...

BASED ON MEASUREMENT
 ...



Call before you Dig
 Call before you Overhead Dig

NOTE
 ...

DEERET OAK HOMES

BLOUNT ROAD
 PLACE IS PROXIMA

STANDARD PROJECTS
 DEERET OAK HOMES

BLOUNT ROAD
 PLACE IS PROXIMA

STANDARD PROJECTS
 DEERET OAK HOMES

Call before you Dig
 Call before you Overhead Dig

NOTE
 ...