

IMPROVEMENT PLANS

FOR

SAN MICHELLE NORTH

BY

CHRISTOPHER HOMES

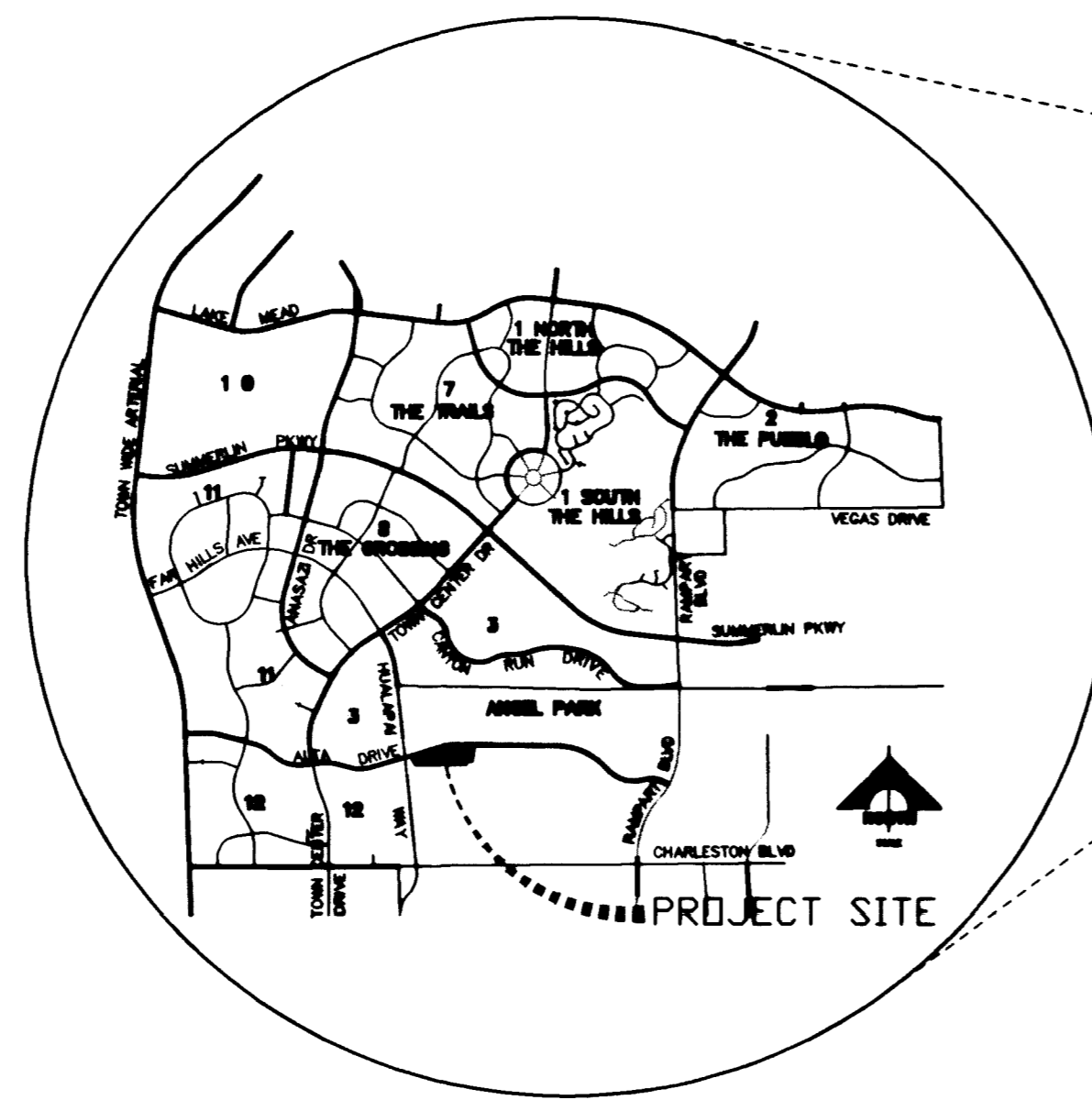
CITY OF LAS VEGAS
STATE OF NEVADA
AT PECCOLE WEST - LOT 10

APPROVAL:

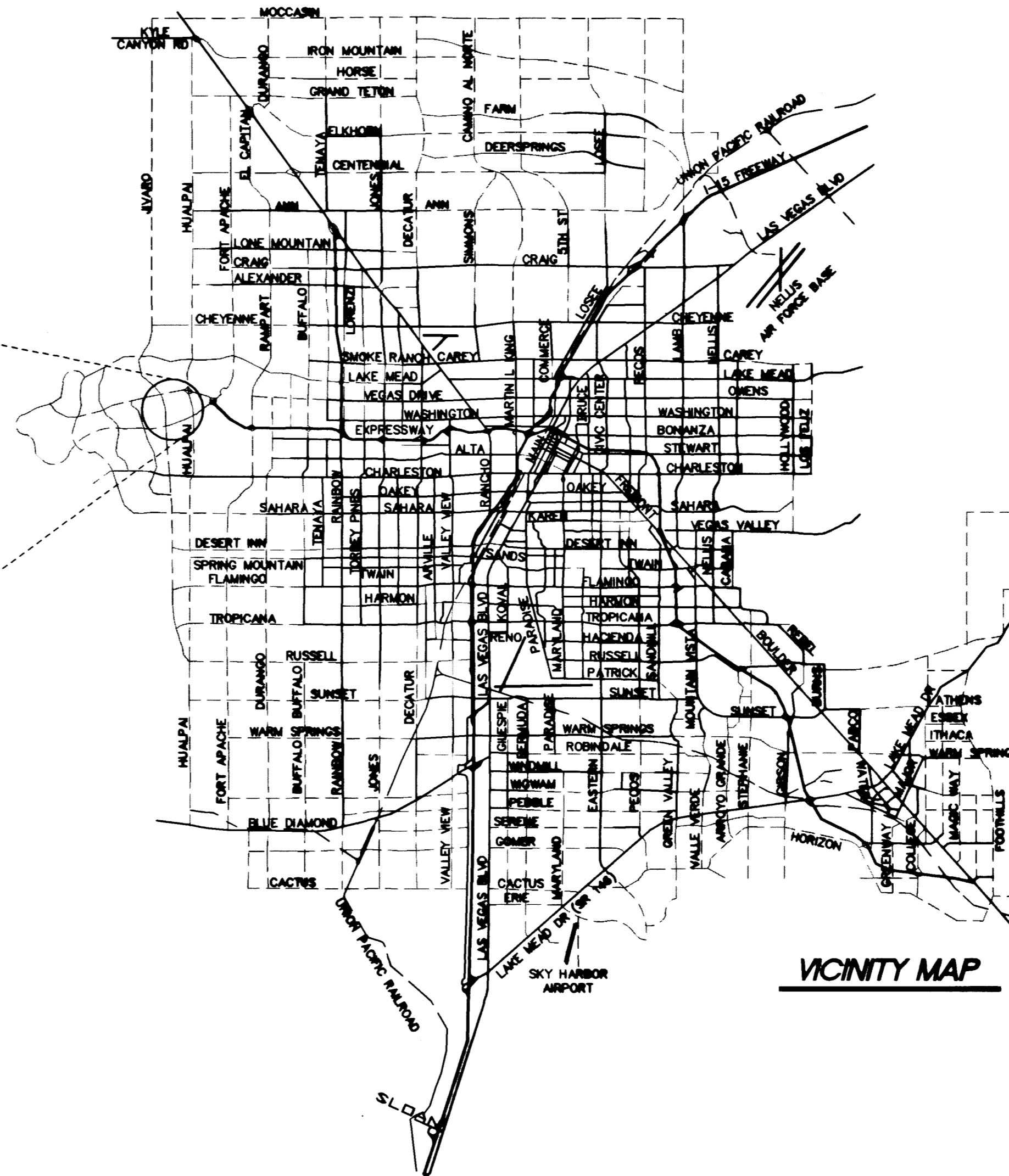
APPROVAL OF THESE PLANS BY THE CITY ENGINEER IS LIMITED TO THOSE IMPROVEMENTS CONSTRUCTED IN THE DEDICATED RIGHTS-OF-WAY AND/OR DEDICATED EASEMENTS. THIS APPROVAL DOES NOT AUTHORIZE THE CONSTRUCTION OF ANY IMPROVEMENTS THAT DEVIATE FROM ADOPTED STANDARDS AND/OR SPECIFICATIONS EXCEPT THOSE SPECIFICALLY LISTED UNDER "DEVIATIONS FROM STANDARDS". THE ENGINEER SHALL RESOLVE ANY DEVIATION OTHER THAN THOSE LISTED IN "DEVIATIONS FROM STANDARDS" IN FAVOR OF THE UNIFORM STANDARDS DRAWINGS AND SPECIFICATIONS CLARK COUNTY AREA, NEVADA.

[Signature]
CITY OF LAS VEGAS ENGINEER

6-30-98
DATE



VICINITY MAP



VICINITY MAP

SHEET INDEX

- 1) SHEET C1 COVER SHEET AND VICINITY MAP
- 2) SHEET C2 GENERAL NOTES
- 3) SHEET U1 MASTER UTILITY NOTES
- 4) SHEET U2 MASTER UTILITY PLAN (EAST)
- 5) SHEET U3 MASTER UTILITY PLAN (WEST)
- 6) SHEET G1 GRADING PLAN (EAST)
- 7) SHEET G2 GRADING PLAN (WEST)
- 8) SHEET S51 SEWER PLAN & PROFILE (QUEEN CHARLOTTE)
- 9) SHEET S52 SEWER PLAN & PROFILE (QUEEN CHARLOTTE)
- 10) SHEET S53 SEWER PLAN & PROFILE (QUEENS & WINDFAIR)
- 11) SHEET S54 SEWER PLAN & PROFILE (BAYSWATER & COVANT GARDEN)
- 12) SHEET G01 DETAIL SHEET

NOTICE!


EXISTING UTILITIES ARE SHOWN ON PLANS FOR THE CONVENIENCE OF THE CONTRACTOR ONLY. THE CONTRACTOR IS RESPONSIBLE FOR THE PROTECTION OF ALL UTILITIES. THE ENGINEER BEARS NO RESPONSIBILITY FOR UTILITIES NOT SHOWN OR SHOWN INCORRECTLY.

AVOID CUTTING UNDERGROUND UTILITIES. IT'S COSTLY.

Call BEFORE YOU Dig!

1-800-227-2600
UNDERGROUND SERVICE (USA)

CHRISTOPHER HOMES 9500 HILLWOOD DRIVE LAS VEGAS, NEVADA 89134 (702) 360-3200	ENGINEERING COMPANY ALPHA & 50 So. Jones #202, Las Vegas, NV, 89107 Telephone: (702) 877-1300	SHEET COVER SHEET	TITLE SAN MICHELLE NORTH AT PECCOLE WEST
		DRAWN BY: RCY 2.11.98	DESIGNED BY: RCY 2.11.98
SHEET C1 1 OF 12 SHEETS		DRAWING NO. 107 Y-4565	



IMPROVEMENT PLANS FOR SAN MICHELLE NORTH BY CHRISTOPHER HOMES

CITY OF LAS VEGAS
STATE OF NEVADA
AT PICCOLE WEST - LOT 10

APPROVAL:

ALL INFORMATION CONTAINED
HEREIN IS UNCLASSIFIED
DATE 08-14-2013 BY 60322/UC/STP

D. [Signature] 6-20-78
CITY ENGINEER



VICINITY MAP



VICINITY MAP

NOTES:

1. SEE ALL OTHER PLANS FOR DETAILS.
2. SEE ALL OTHER PLANS FOR DETAILS.
3. SEE ALL OTHER PLANS FOR DETAILS.
4. SEE ALL OTHER PLANS FOR DETAILS.
5. SEE ALL OTHER PLANS FOR DETAILS.
6. SEE ALL OTHER PLANS FOR DETAILS.
7. SEE ALL OTHER PLANS FOR DETAILS.
8. SEE ALL OTHER PLANS FOR DETAILS.
9. SEE ALL OTHER PLANS FOR DETAILS.
10. SEE ALL OTHER PLANS FOR DETAILS.



CHRISTOPHER HOMES 1000 S. LAS VEGAS BLVD., SUITE 100 LAS VEGAS, NEVADA 89101 PHONE: (702) 735-1111 FAX: (702) 735-1112	
COVER SHEET SAN MICHELLE NORTH AT PICCOLE WEST	ALPHA 02
DATE: 6-20-78 DRAWN BY: [Name] CHECKED BY: [Name]	SCALE: 1" = 40'
1000 S. LAS VEGAS BLVD., SUITE 100 LAS VEGAS, NEVADA 89101 PHONE: (702) 735-1111 FAX: (702) 735-1112	