CURVE DATA

NO	DELTA	RADIUS	LENGTH	CHORD
1	98° 10' 49"	68.00 R	124.27	110.12
2	44° 49' 26"	26.00 R	21.09	21.02
3				

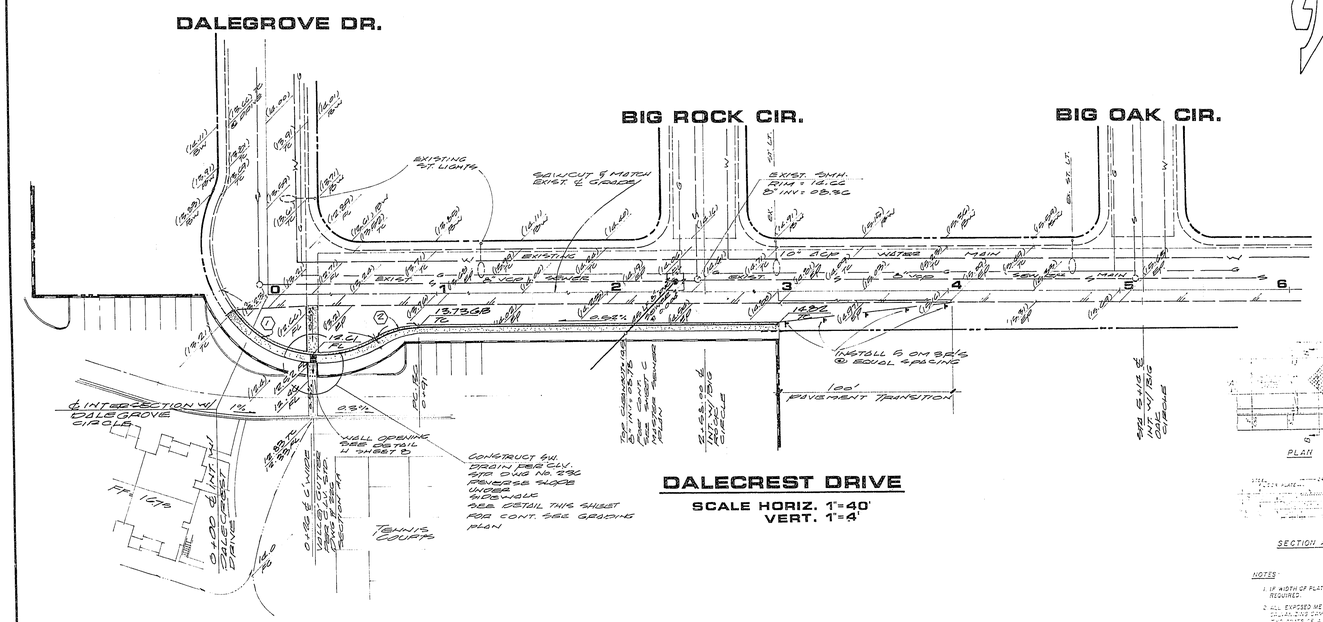

DALECREST DRIVE

SCALE HORIZ. 1"=40'
VERT. 1"=4'

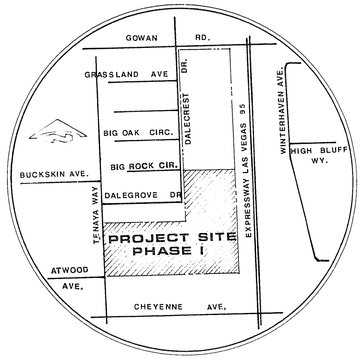

VICINITY MAP

NO SCALE

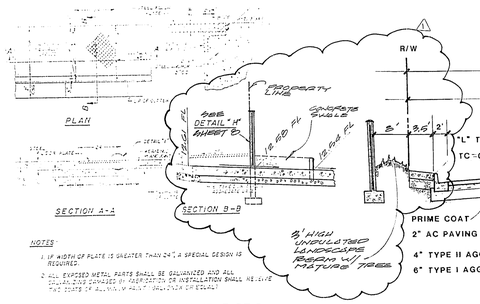

NOTES:

1. IF WIDTH OF PLATE IS GREATER THAN 24", A SPECIAL DESIGN IS REQUIRED.
2. ALL EXPOSED METAL PARTS SHALL BE GALVANIZED AND ALL GALVANIZED SURFACES IN ABRASION OR INSTALLATION SHALL RECEIVE TWO COATS OF ALUMINUM PAINT (ALUMINUM OR EQUAL).

SIDEWALK DRAIN

NO SCALE

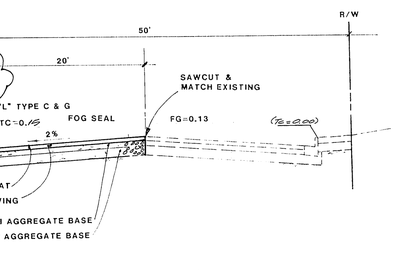

TYPICAL HALF STREET SECTION

NO SCALE

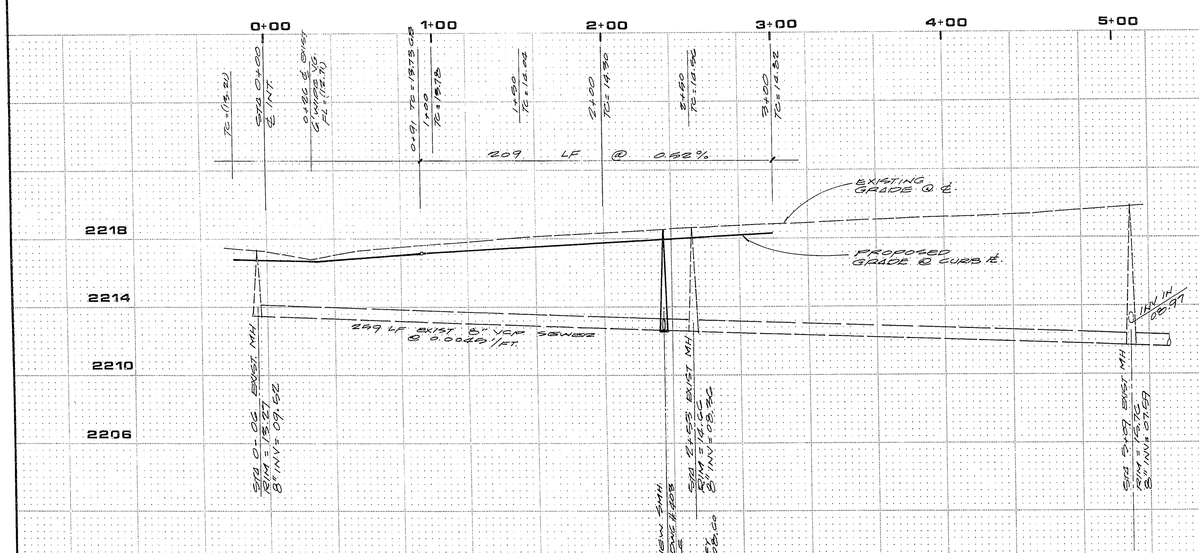

BENCH MARK

RAILROAD SPIKE ON THE EAST SIDE OF POWER POLE NO. 65125 IN THE SW CORNER OF LORENZI AND GOWAN RD. INTERSECTION. 0.70 FEET ABOVE N.G.
ELEVATION = 2300.96

NOTE

EXISTING UTILITY LOCATIONS SHOWN HEREON ARE APPROXIMATE ONLY. IT SHALL BE THE CONTRACTOR'S RESPONSIBILITY TO DETERMINE THE EXACT VERTICAL AND HORIZONTAL LOCATION OF ALL EXISTING UNDERGROUND UTILITIES PRIOR TO COMMENCING CONSTRUCTION. NO REPRESENTATION IS MADE THAT ALL EXISTING UTILITIES ARE SHOWN HEREON. THE CONTRACTOR IS RESPONSIBLE FOR THE COST OF UTILITIES NOT SHOWN OR NOT SHOWN IN THEIR PROPER LOCATION. CALL BEFORE YOU DIG: 1-800-227-2600.

Call before you Dig.
1-800-227-2600
(UNDERGROUND SERVICE ALERT)
Avoid cutting underground utility lines. It's costly.

APPROVALS

N/A CLV ENGINEER	DATE
N/A CLV CHIEF LAND DEVELOPMENT & FLOOD CONTROL	DATE
N/A CLV SANITATION CHIEF	DATE
LAS VEGAS VALLEY WATER DISTRICT	DATE
NEVADA POWER COMPANY	4/5/88 DATE
N/A CLV FIRE MARSHALL	DATE
N/A CLV TRAFFIC ENGINEER	DATE
N/A CLV QUALITY CONTROL ENGINEER	DATE

REVISIONS		
NO.	DESCRIPTION/DATE	BY
1	REV. CLV COMMENTS ADD SWL & SW. 4-5-88	
	LANDSCAPE AREA 2-5-88	

Christopher W. Anderson
ANDERSON CIVIL
NO. 5011
3-2-88

SPARKS, NEVADA
LAS VEGAS, NEVADA
PHOENIX, ARIZONA
incorporated
ENGINEERS/PLANNERS

DALECREST DRIVE
RAINBOW RIDGE APARTMENTS-PHASE I

A PORTION OF THE SW/1/2, SE 1/4, OF SECTION 10, T20S, R60S, MDM

CITY OF LAS VEGAS NEVADA

JOB NO.	2-270-031-871
DESIGNED	CWA
DRAWN	JB
COMP.	
CHECKED	
DATE	FEBRUARY 1988

4

4 OF 9 SHEETS

1074-2544-1