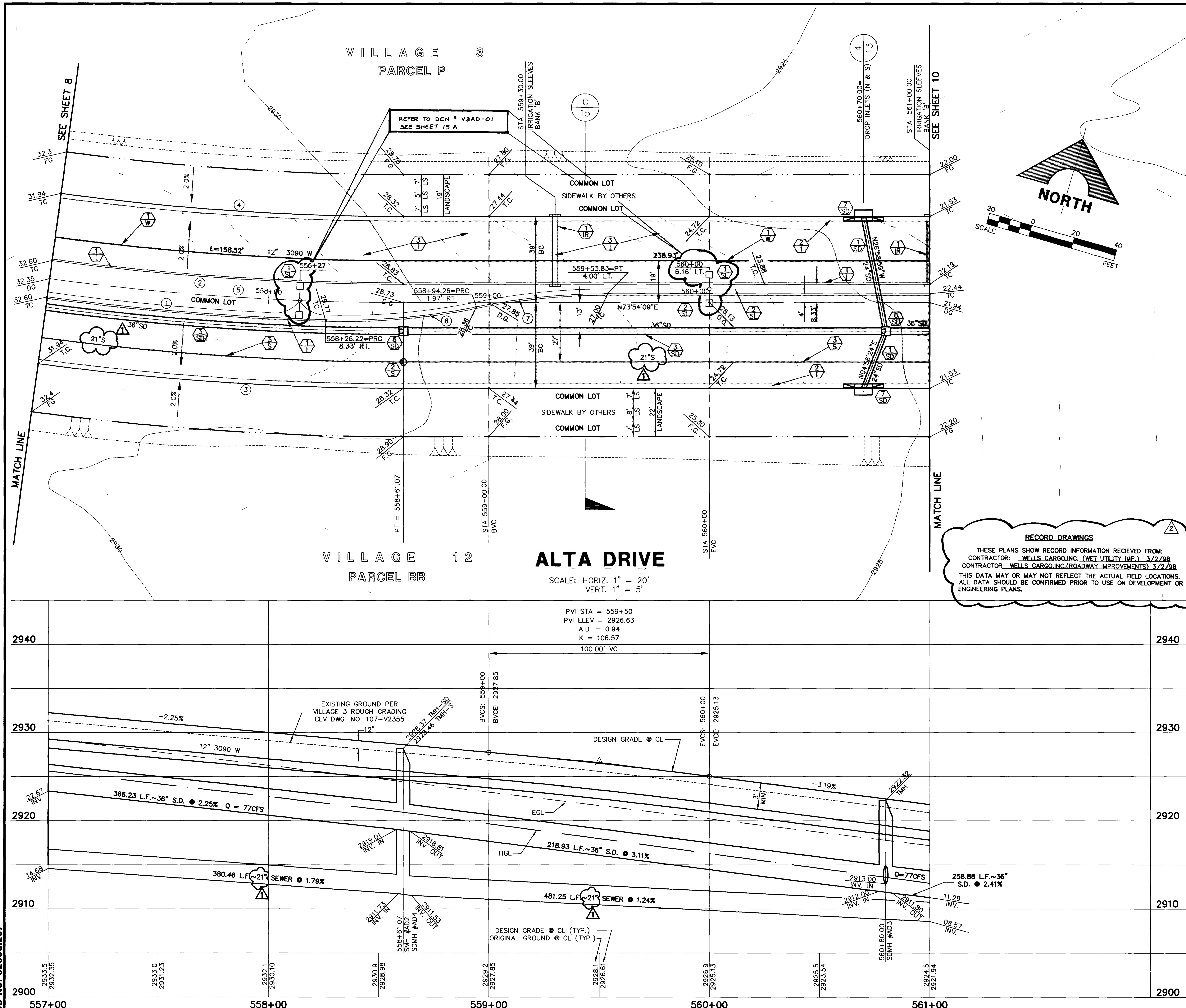

RECORD DRAWINGS

THESE PLANS SHOW RECORD INFORMATION RECIEVED FROM:
CONTRACTOR: WELLS CARGO,INC. (WET UTILITY IMP.) 3/2/98
CONTRACTOR WELLS CARGO,INC.(ROADWAY IMPROVEMENTS) 3/2/98
THIS DATA MAY OR MAY NOT REFLECT THE ACTUAL FIELD LOCATIONS. ALL DATA SHOULD BE CONFIRMED PRIOR TO USE ON DEVELOPMENT OR ENGINEERING PLANS.

CURVE DATA

(1) INDICATES CURVE NUMBER

CURVE	DELTA	RADIUS	LENGTH	TANGENT
1	06°01'36"	1208 33'	127 10'	63 61'
2	07°41'26"	1191 67'	159 95'	80 10'
3	07°41'26"	1239 00'	166 31'	83 28'
4	07°41'26"	1161 00'	155 84'	78 04'
5	07°41'26"	1200 00'	161 07'	80 66'
6	13°07'00"	300 00'	68 68'	34 49'
7	11°27'10"	300 00'	59 97'	30 08'

CONSTRUCTION NOTES

IMPROVEMENTS

1. INSTALL "A" TYPE CURB (S-50/S)
2. INSTALL "L" TYPE CURB & GUTTER (S-47/S)
3. INSTALL 4" A C PAVEMENT OVER 8" TYPE II BASE
4. INSTALL CROSSWALK (S-78/S)
5. INSTALL DEPRESSED CURB (A/13)

WATER

1. INSTALL 12" DIA WATER PIPE (U-20/S)
2. INSTALL 8" DIA WATER PIPE (U-20/S)
3. INSTALL 12" DIA GATE VALVE & BOX (U-34/S)
4. INSTALL 16" DIA GATE VALVE & BOX (U-34/S)
5. INSTALL 2" TEMP. BLOW-OFF (U-32/S)

STORM DRAIN – ALL S.D. PIPE CLASS 1350-D

1. INSTALL 24" DIA. STORM DRAIN PIPE (U-20/S)
2. INSTALL 30" DIA. STORM DRAIN PIPE (U-20/S)
3. INSTALL 36" DIA. STORM DRAIN PIPE (U-20/S)
4. INSTALL 54" DIA. STORM DRAIN PIPE (U-20/S)
5. INSTALL 60" DIA STORM DRAIN PIPE (U-20/S)
6. INSTALL STORM DRAIN MANHOLE (D-4/S)
7. INSTALL 6' TYPE "A" DROP INLET (D-12/S)

SEWER

1. INSTALL 8" DIA. SEWER PIPE (U-20/S)
2. INSTALL 60" DIA. SEWER MANHOLE (SD1-8/CLV)
3. INSTALL 21" DIA. SEWER PIPE (U-20/S)

STREET LIGHTING

1. INSTALL STREET LIGHT, SEE ELECTRICAL PLANS (E-2/S)
2. STREET LIGHT OR COMMON TRENCH, SEE ELECTRICAL PLANS

TRAFFIC

1. INSTALL 1-3" CONDUIT
2. INSTALL NO. 5 PULLBOX (E-32/S)

IRRIGATION

BANK 'A': 1-6" & 2-4" SLEEVES SDR 35 PVC
BANK 'B': 2-4" SLEEVES SDR 35 PVC (U-18/S)
BANK 'C': 1-6" & 3-4" SLEEVES SDR 35 PVC

NOTE: ALL COMMON LOTS AS SHOWN HEREIN TO BE PRIVATELY MAINTAINED BY THE H.O.A.

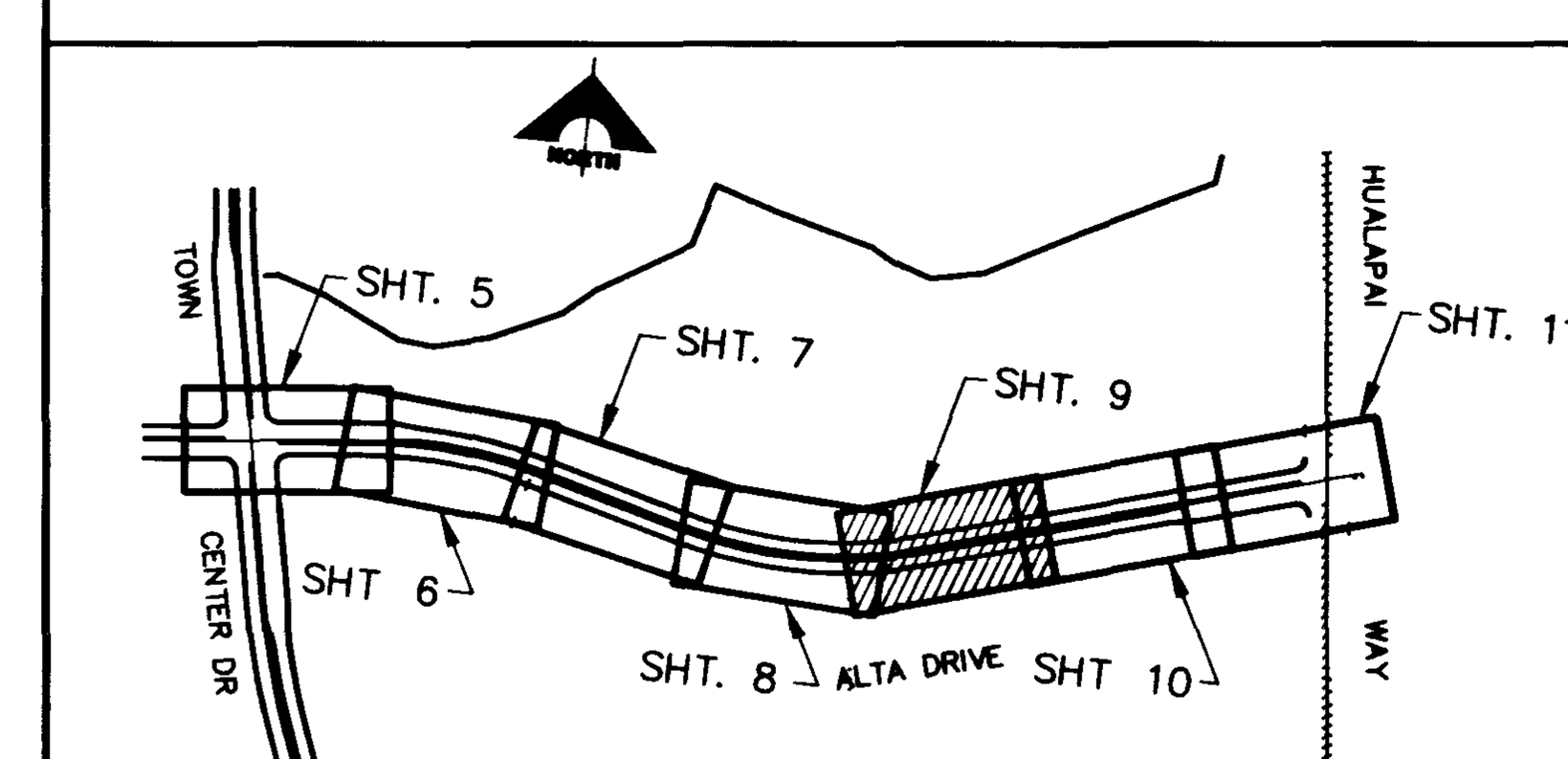

SHEET INDEX MAP

REV.	DATE	DESCRIPTION	DATE	APPROVAL
2	3/16/98	ADD RECORD DRAWING INFO.		
1	06/05/96	REVISE SEWER FROM 18" TO 21"	7/26/96	BB

RECOMMENDED: BERT A. HUGHES DATE 6/6/96

REGISTERED PROFESSIONAL ENGINEER - STATE OF NEVADA - BERT A. HUGHES - CIVIL - 10259

G.C. WALLACE, INC.
Engineering/Architecture
1555 SOUTH RAINBOW BLVD./LAS VEGAS, NEVADA 89102

SUMMERLIN
ALTA DRIVE
ALTA DR. - TOWN CENTER DR. TO HUALAPAI
PLAN & PROFILE
557+00 TO 561+00

APPROVAL:
1st App 2/27/96
6/16/96
LAS VEGAS VALLEY WATER DISTRICT DATE

SHEET 9
SHT 9 OF 16

JOB NO. 62003.207

S.T.S. ALTAPP09.DWG 06/05/96

766

S.I.D. 707 PROJECT NO. 8B, 8C, 8D 107-V2509
30-3-33

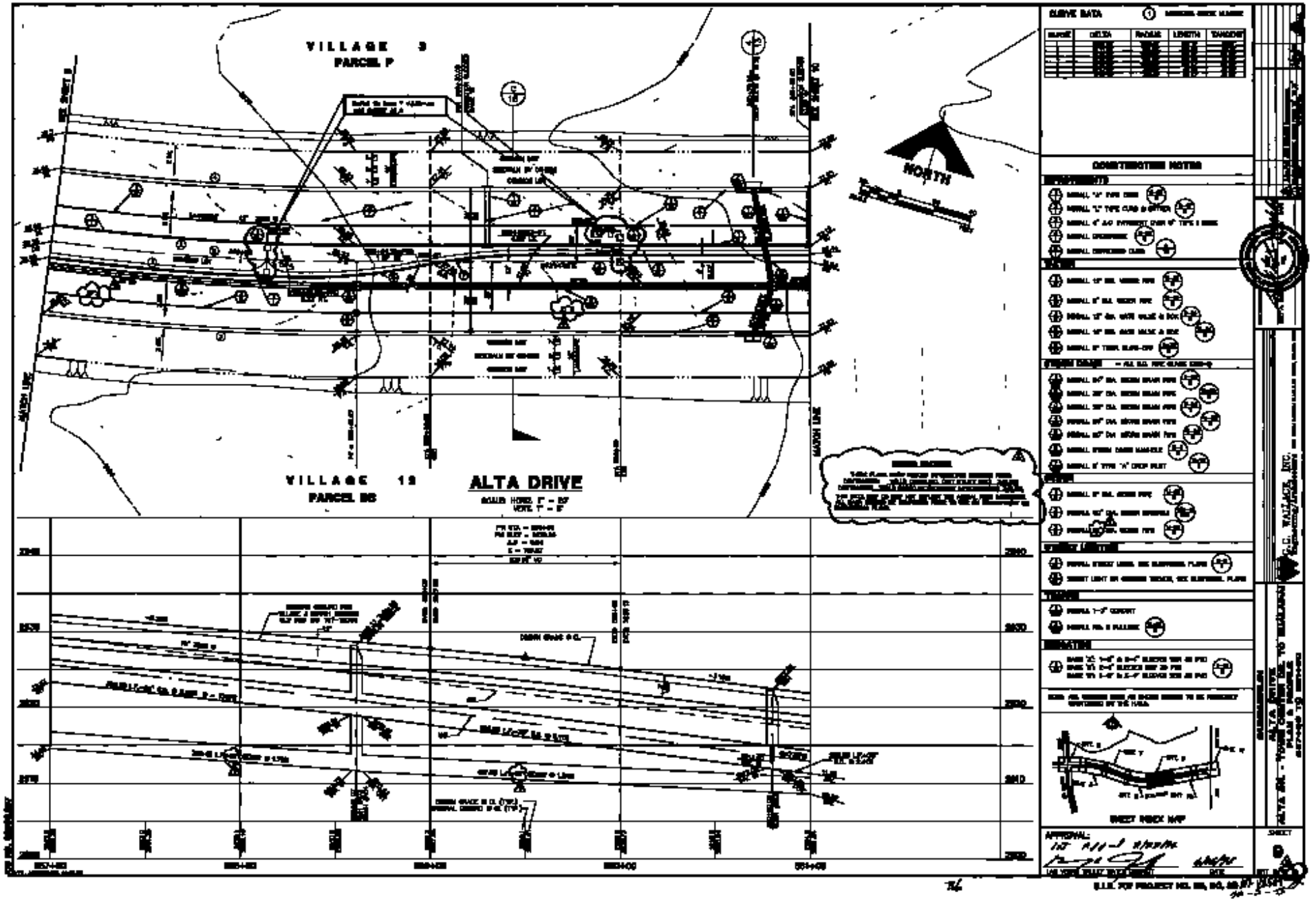
VILLAGE 3
PARCEL P
VILLAGE 12
PARCEL BB
ALTA DRIVE
NORTH
CURVE DATA
CONSTRUCTION NOTES
SHEET INDEX MAP
APPROVAL:
C.C. WALLACE, INC.
ALTA DRIVE
SHEET