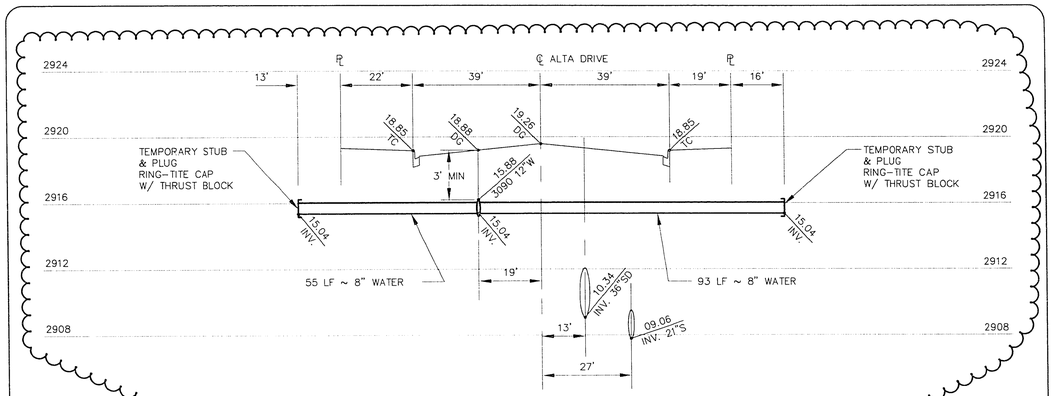

561+34.00 - ALTA DRIVE
WATER LATERAL PROFILE SCALE: HORIZ. 1" = 20' VERT. 1" = 4'

3/12

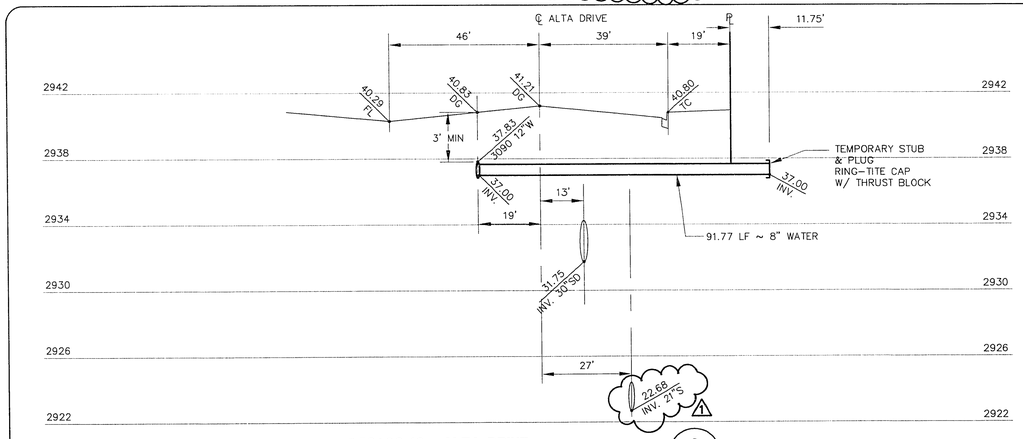

553+06.42 - ALTA DRIVE
WATER LATERAL PROFILE SCALE: HORIZ. 1" = 20' VERT. 1" = 4'

2/12

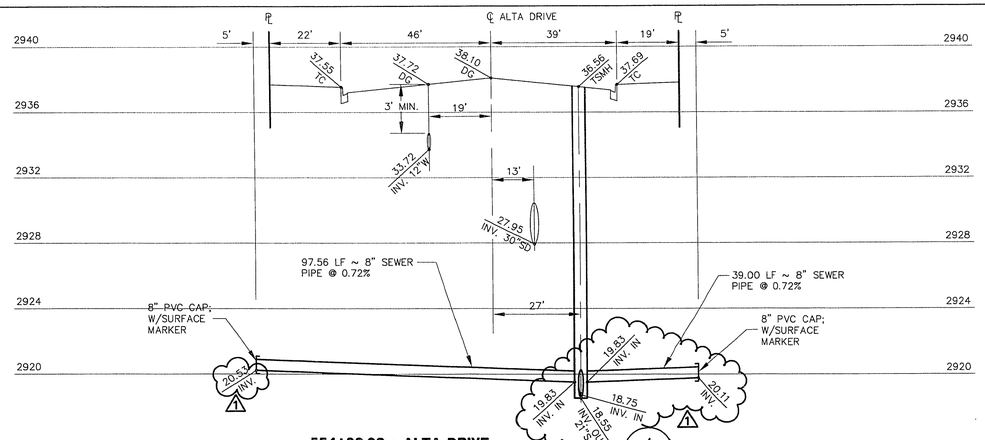

554+88.98 - ALTA DRIVE
SEWER LATERAL PROFILE SCALE: HORIZ. 1" = 20' VERT. 1" = 4'

4/12

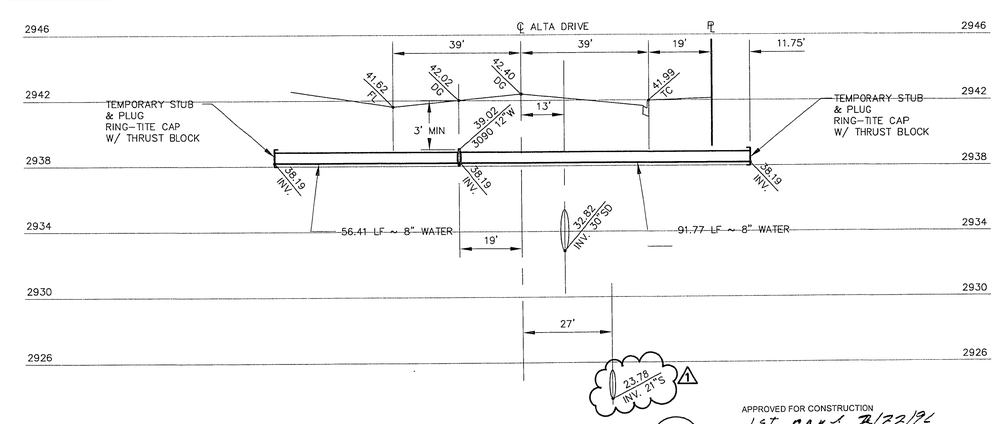

552+53.58 - ALTA DRIVE
WATER LATERAL PROFILE SCALE: HORIZ. 1" = 20' VERT. 1" = 4'

1/12

APPROVED FOR CONSTRUCTION
1ST APP 7/22/96
LVVWD — DATE 6/26/96
esh.051

REV.	DATE	DESCRIPTION	APPROVAL
1	06/05/96	REVISE SEWER FROM 18" TO 21" AND REVISE WATER LATERAL LOCATIONS	7/24/96

RECOMMENDED FOR APPROVAL: BERT A. MARTINEZ — DATE 7/24/96
PROFESSIONAL ENGINEER-STATE OF NEVADA, REGISTERED, BERT A. MARTINEZ, CIVIL, No. 9259

G.C. WALLACE, INC.
Engineering/Architecture
1555 SOUTH RAINBOW BLVD./LAS VEGAS, NEVADA 89102

SUMMERLIN
ALTA DRIVE
WATER & SEWER LATERAL DETAILS

SHEET **12**
SHT 12 OF 15

JOB NO. 62003.207

S.T.S., ALTVSLAT.DWG, 06/05/96

S.I.D. 707 PROJECT NO. 8B, 8C, 8D 107-V2509
30-2-96