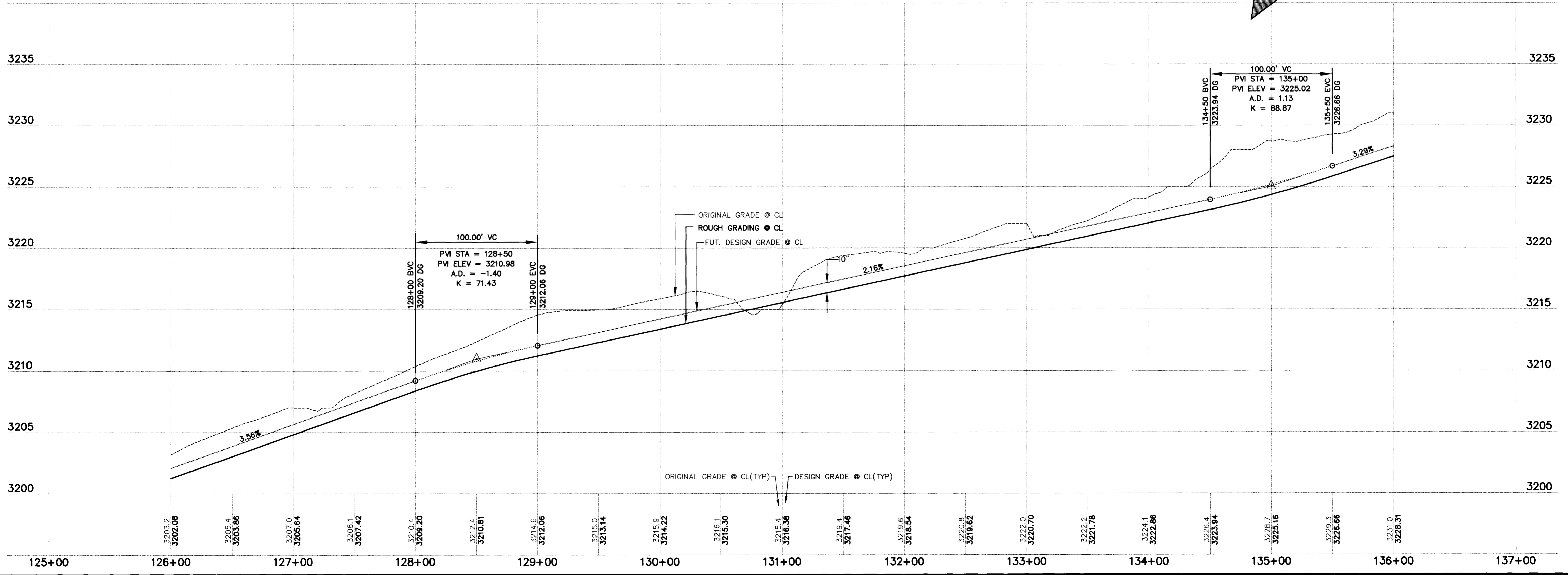
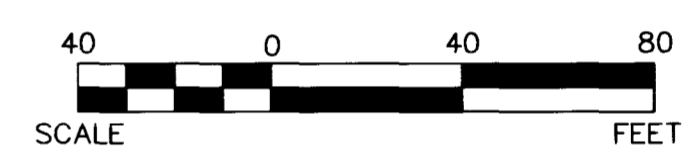
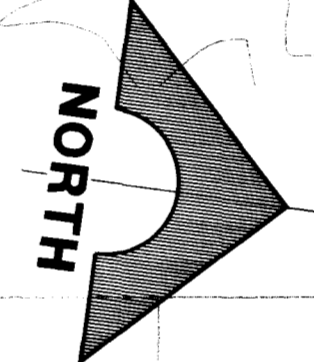


STREET "B/G"

SCALE: HORIZ. 1" = 40'
VERT. 1" = 4'

NOTE:
THIS SET OF DRAWINGS IS BASED UPON NAVD 88 DATUM.
NAVD 88 DATUM = 2.2' + SUMMERLIN DATUM.



RECOMMENDED	DATE	DESCRIPTION	DATE	ASGN. APP.	DATE	GCW APP.
HUGHES	10/25/97					
HUGHES	10/25/97					

PROJECT: VILLAGE 20 - ROUGH GRADING
 STREET "B/G"
 PLAN & PROFILE
 STA 126+00 TO 136+00

SHEET
36
 SHT 36 OF 68

G.C. WALLACE, INC.
 Engineering/Architecture
 1555 SOUTH RAINBOW BLVD., LAS VEGAS, NEVADA 89102 (702) 363-1200
 SUMMERLIN DIVISION: (702) 363-0991

ISSUE TO CONSTRUCT 12/05/97

JOB NO. 62020.201

\\server\07162020\201\DWG\1MPS\B3\B3B\pp40.dwg Mer Dec 03 05:19:44 1997 BY GP

753

107-12777

