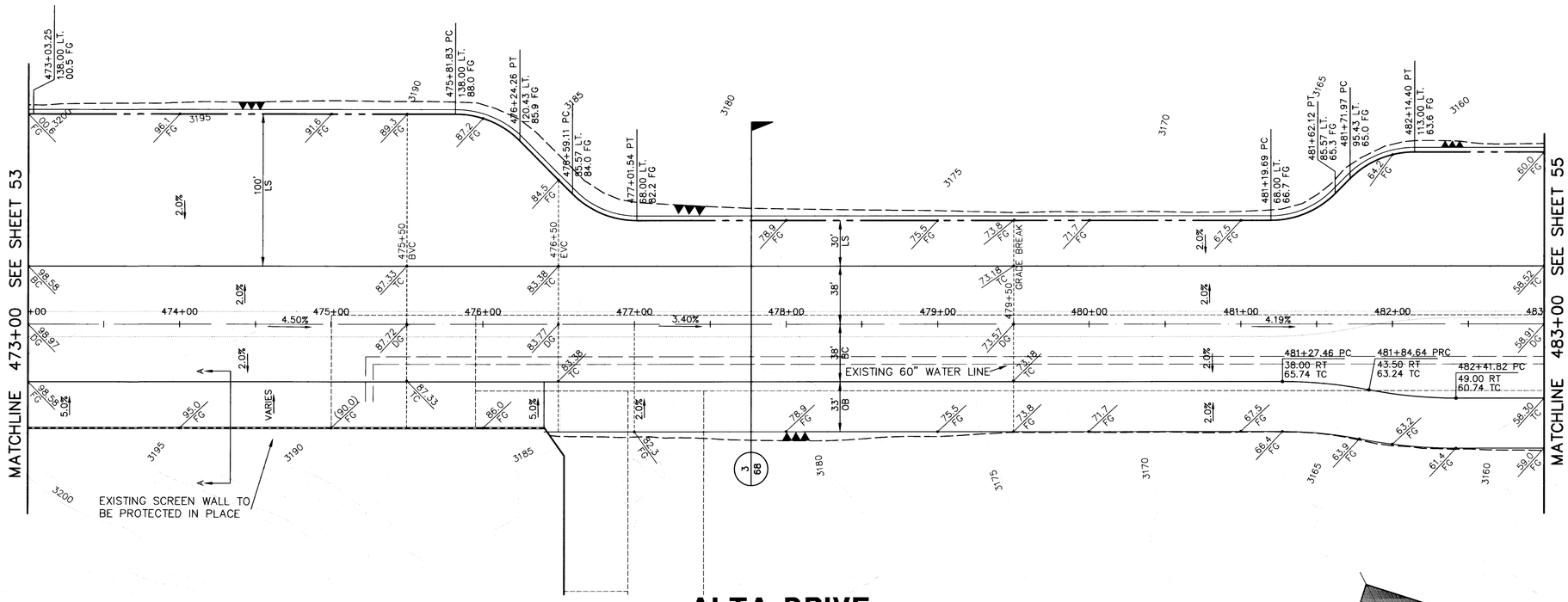

ALTA DRIVE

SCALE: HORIZ. 1" = 40'
VERT. 1" = 4'

NOTE:
THIS SET OF DRAWINGS IS BASED UPON NAVD 88 DATUM.
NAVD 88 DATUM = 2.2' + SUMMERLIN DATUM.

NORTH

SCALE 40 0 40 80 FEET

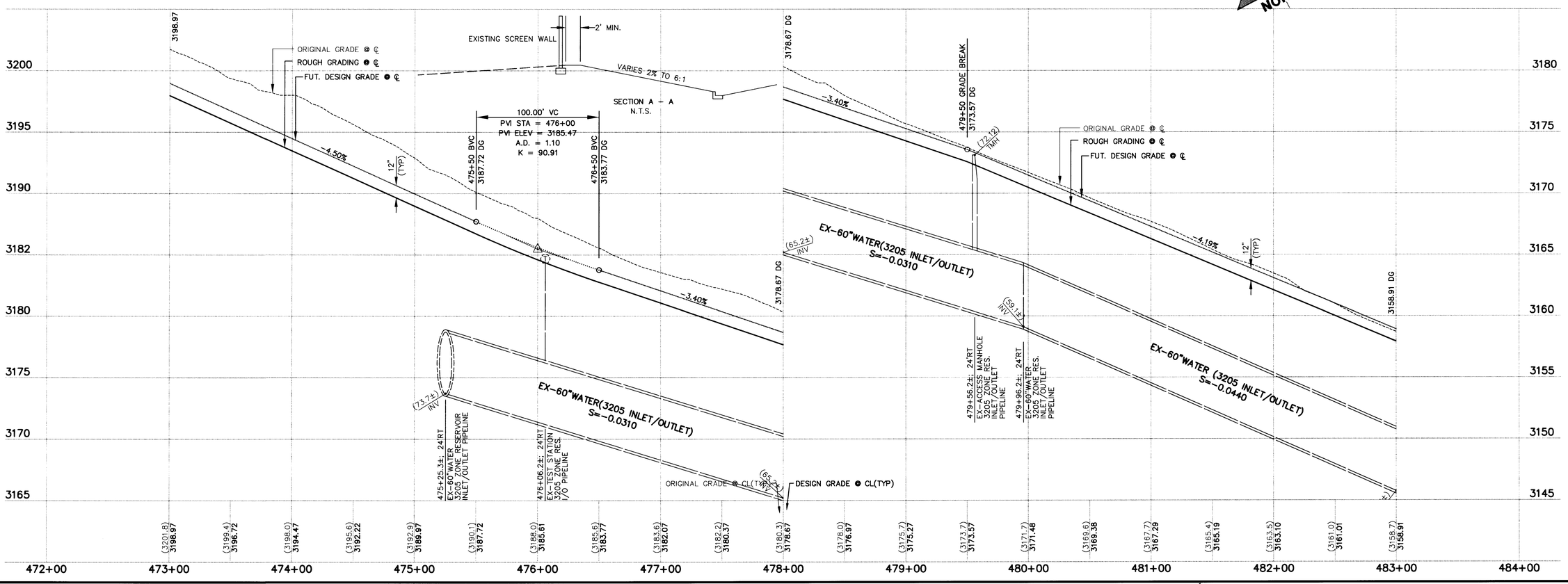

REV.	DATE	DESCRIPTION	DATE	AGEN. APP.	DATE	GCW APP.

RECOMMENDED
BERT A. HUGHES
10259
P.E. NO.
DATE

REGISTERED PROFESSIONAL ENGINEER STATE OF NEVADA
BERT A. HUGHES
CIVIL
10259

ISSUE TO CONSTRUCT 12/06/97

G.C. WALLACE, INC.
Engineering/Architecture
1555 SOUTH RAINBOW BLVD. LAS VEGAS, NEVADA 89102 (702) 363-1200
SUMMERLIN DIVISION (702) 363-0991

SUMMERLIN
VILLAGE 20 - ROUGH GRADING
ALTA DRIVE
PLAN & PROFILE
473+00 TO 483+00

SHEET **54**
SHT 54 OF 68

JOB NO. 62020.201

F:\62020\201\DWG\IMPS\ALTA\11aap40.dwg Mon Dec 08 15:18:32 1997 BY GT

1735

107-12777

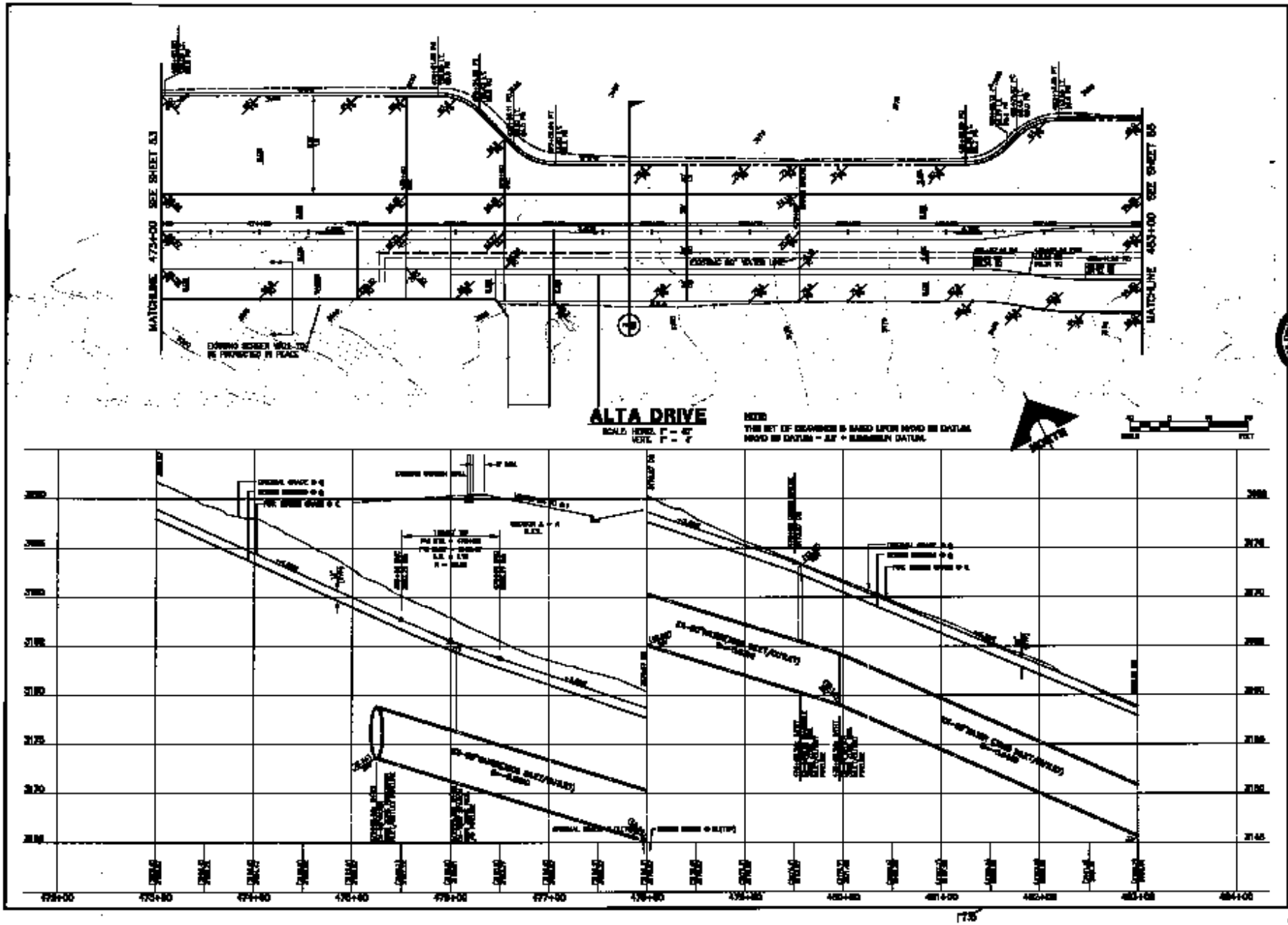
MATCHLINE 473+00 SEE SHEET 63
MATCHLINE 483+00 SEE SHEET 65
ALTA DRIVE
SCALE: HORIZ. 1" = 40'
VERT. 1" = 4'
NOTE
THIS SET OF DRAWINGS IS BASED UPON NGVD 88 DATUM.
NGVD 88 DATUM = 2.27 + SUMMERIN DATUM.
NORTH
SCALE
FEET
C.C. WALLACE, INC.
VILLAGE OF - SOUTH ELGIN
ALTA DRIVE
PLAN & PROFILE
SHEET
64
107-12777